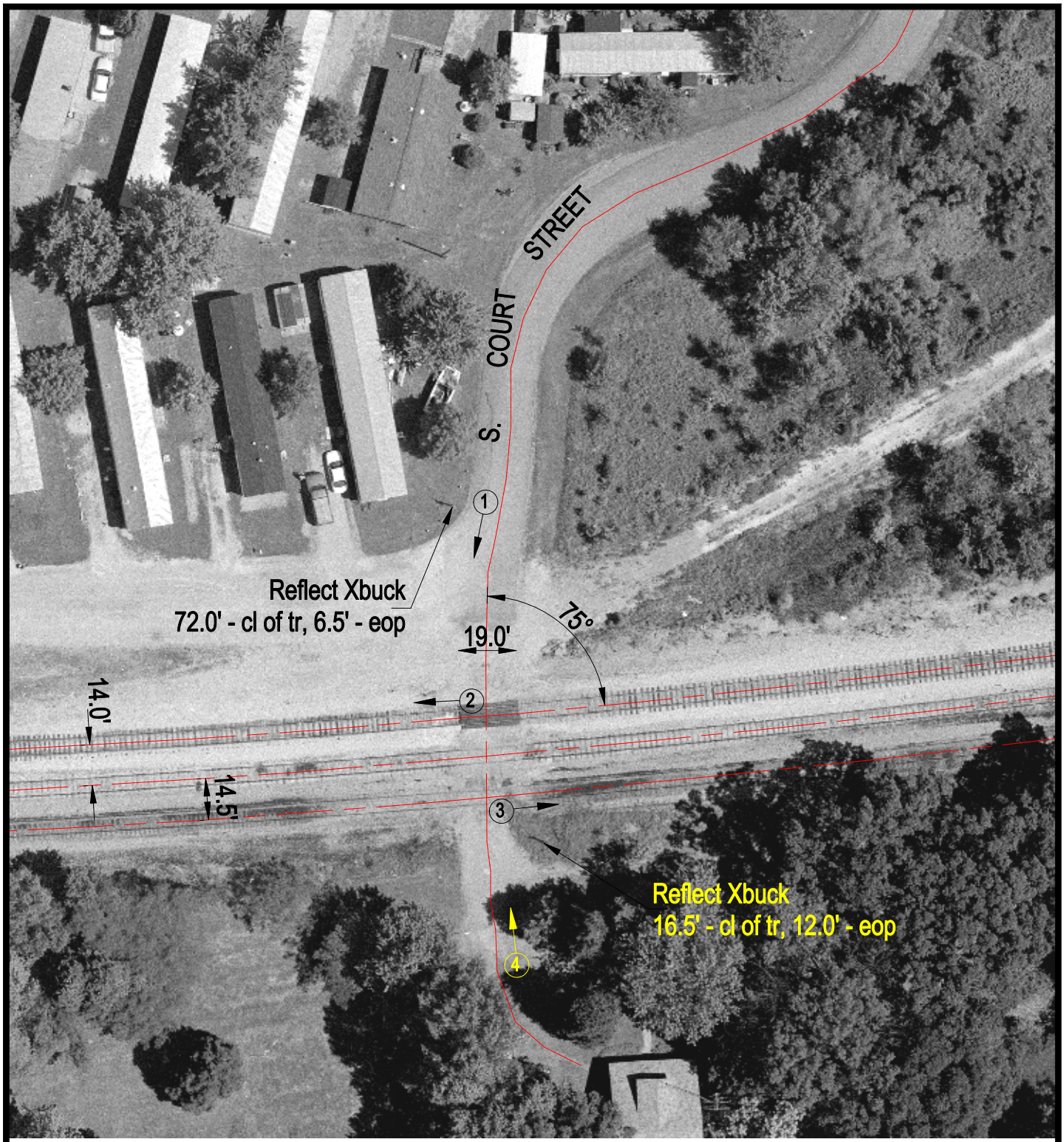

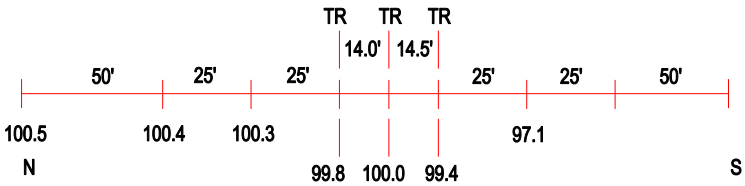

ROAD PROFILE

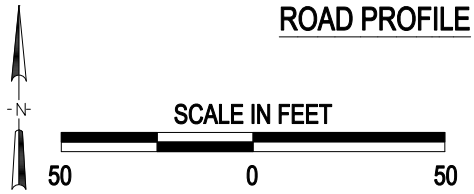

(3) Photo Location

Crossing #:	293710V
Location:	Franklin Co., City of Benton (Near)
Lat/Long:	37°59'24" / 88°57'04"
Railroad:	IC
Street:	S. Court Street
Railroad Milepost:	88.00
Crossing Protection:	Sign

J:\FRANKLIN\293710V\293710V.DWG 09/15/00 08:39 JLA