


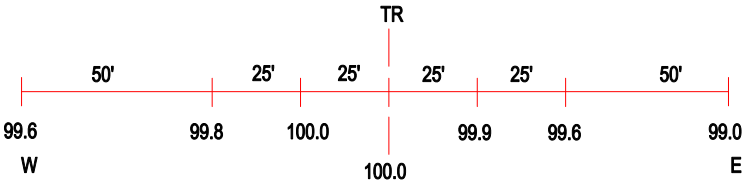


ROAD PROFILE

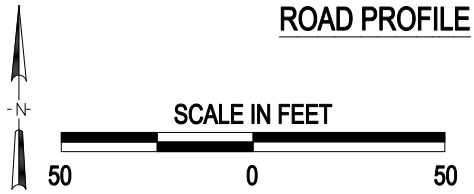


3 Photo Location

| | |
|---|---|
| Crossing #: | 293689S |
| Location: | Franklin Co., City of Mulkeytown (Near) |
| Lat/Long: | 37°58'32" / 89°07'12" |
| Railroad: | IC |
| Street: | ILL. 14 |
| Railroad Milepost: | 78.40 |
| Crossing Protection: | Train Activated Devices |

J:\FRANKLIN\293689S\293689S.DWG 09/08/00 10:44 JLA