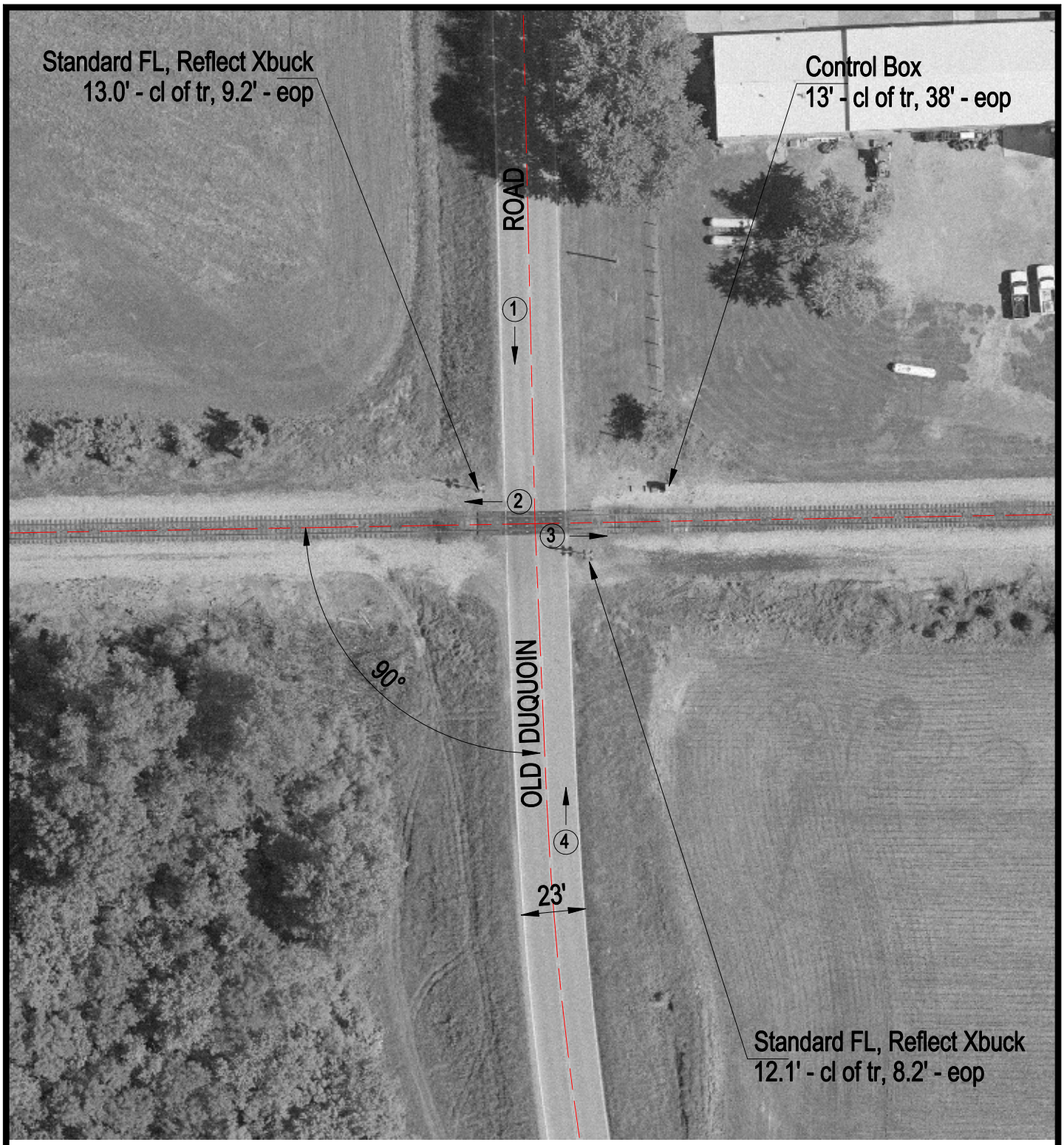

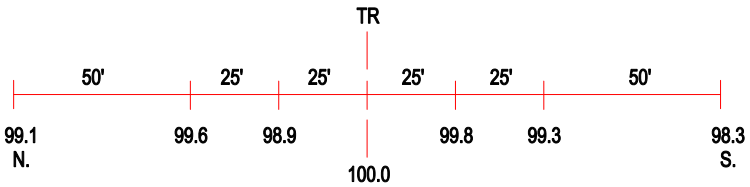

ROAD PROFILE

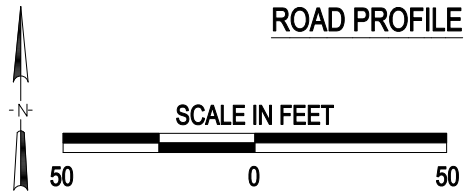

3 Photo Location

Crossing #:	293679L
Location:	Perry Co., City of DuQuoin (N)
Lat/Long:	38°00'19" / 89°12'05"
Railroad:	IC
Street:	Old DuQuoin Road
Railroad Milepost:	73.30
Crossing Protection:	Train Activated Devices