

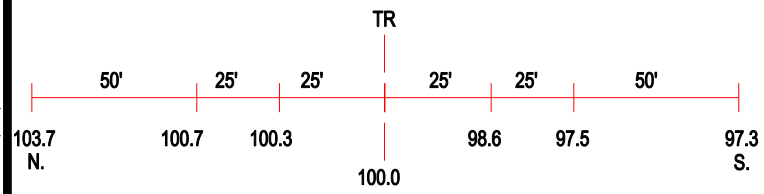

ROAD PROFILE

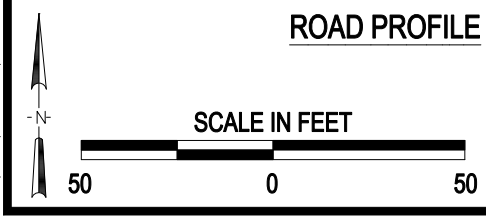

3 Photo Location

Crossing #:	293206H
Location:	Pike Co., City of Pearl (N)
Lat/Long:	39°26'33" / 90°41'47"
Railroad:	GWWR
Street:	TR418A
Railroad Milepost:	255.69
Crossing Protection:	Signs

J:\PIKE\293206H\293206H.DWG 05/22/00 16:28 LPM