

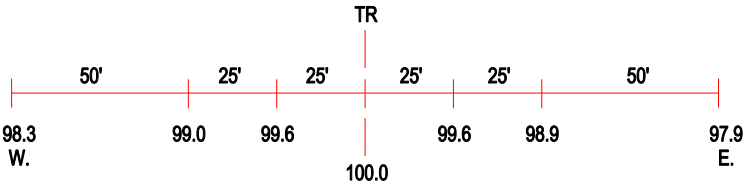

ROAD PROFILE

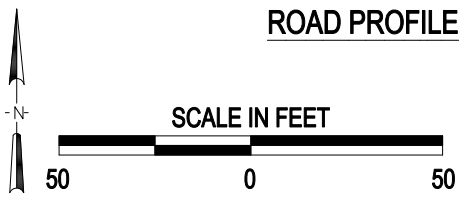

3 Photo Location

Crossing #: 292873B

Location: Macon Co., City of Mt Zion (I)

Lat/Long: 39°46'11" / 88°52'10"

Railroad: IC

Street: Main Street

Railroad Milepost: 85.60

Crossing Protection: Train Activated Devices