

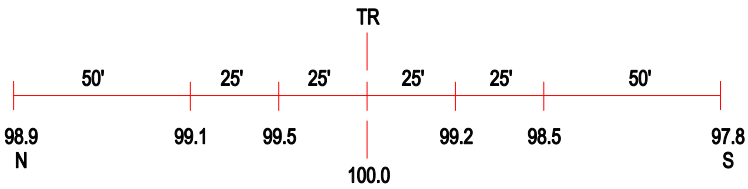

ROAD PROFILE

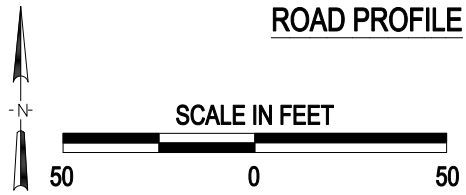

3 Photo Location

Crossing #:	292858Y
Location:	Macon Co., City of Decatur (I)
Lat/Long:	39°51'38" / 88°57'00"
Railroad:	IC
Street:	M. L. King Jr. Dr.
Railroad Milepost:	76.15
Crossing Protection:	Train Activated Device