

NOTE: ALL MEASUREMENTS ARE IN FEET

DOT/AAR Inventory #: 292839U

Location: Macon Co., Near Decatur, IL

Lat/Long: 39º 53' 48"/-89º 0' 40"

Railroad Milepost - Line: 71.82-B

Crossing Angle (Deg.): 75

Crossing Width (By Track): 40.5

Number of Tracks: 1

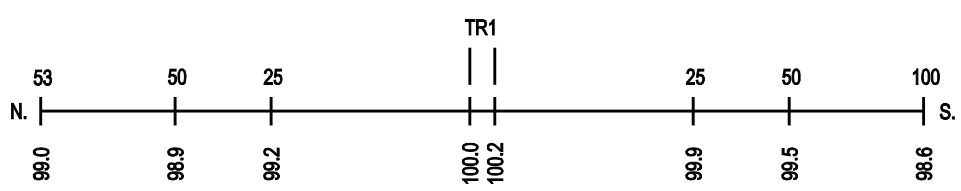
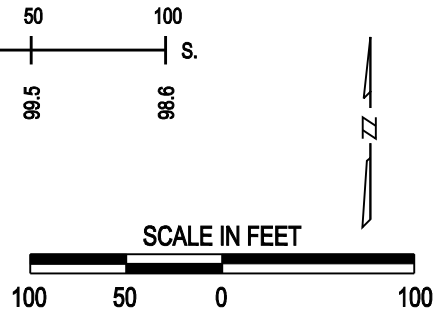
ROAD PROFILE