

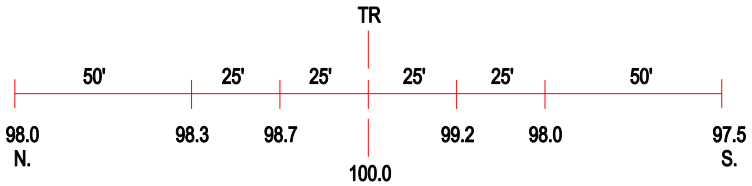

ROAD PROFILE

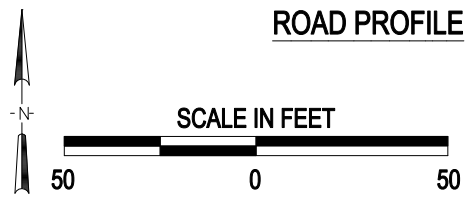

3 Photo Location

Crossing #:	292811D
Location:	Logan Co., City of Latham (N)
Lat/Long:	39°58'20" / 89°10'52"
Railroad:	IC
Street:	Chestnut Road
Railroad Milepost:	61.30
Crossing Protection:	Signs

J:\LOGAN\292811D\292811D.DWG 01/07/00 09:04 TFG