

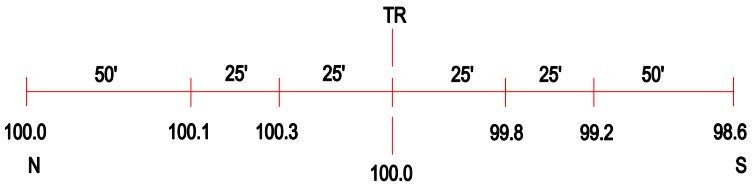

ROAD PROFILE

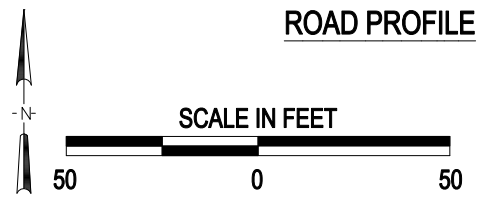

3 Photo Location

Crossing #:	292700L
Location:	Tazewell Co., City of Green Valley (Near)
Lat/Long:	40°23'58" / 89°37'27"
Railroad:	IC
Street:	Worner Road
Railroad Milepost:	21.55
Crossing Protection:	Sign

J:\TAZEWELL\292700L\292700L.DWG 05/22/00 16:17 JLA