

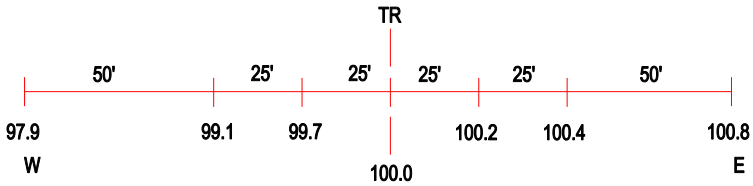

ROAD PROFILE

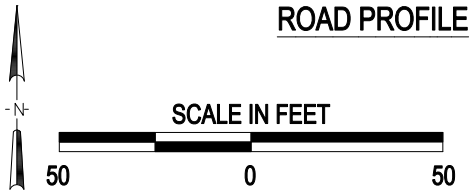

(3) Photo Location

Crossing #:	292678B
Location:	Tazewell Co., City of Pekin (In)
Lat/Long:	40°33'23" / 89°39'19"
Railroad:	IC
Street:	Derby Street
Railroad Milepost:	10.10b
Crossing Protection:	Train Activated Devices

J:\TAZEWELL\292678B\292678B.DWG 05/24/00 16:41 JLA