

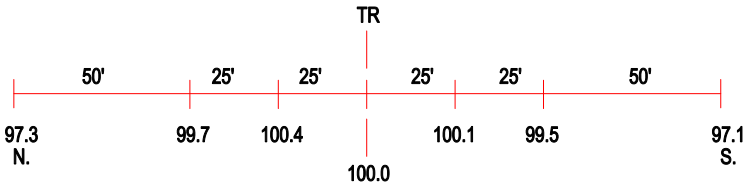

ROAD PROFILE

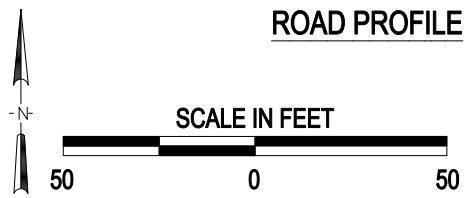

(3) Photo Location

Crossing #:	292563G
Location:	Montgomery Co., City of Farmersville (Near)
Lat/Long:	39°25'44" / 89°39'46"
Railroad:	IC
Street:	East 2nd Road
Railroad Milepost:	0.69
Crossing Protection:	Train Activated Devices

J:\MONTGOMERY\292563G\292563G.DWG 09/29/00 15:43 PMM