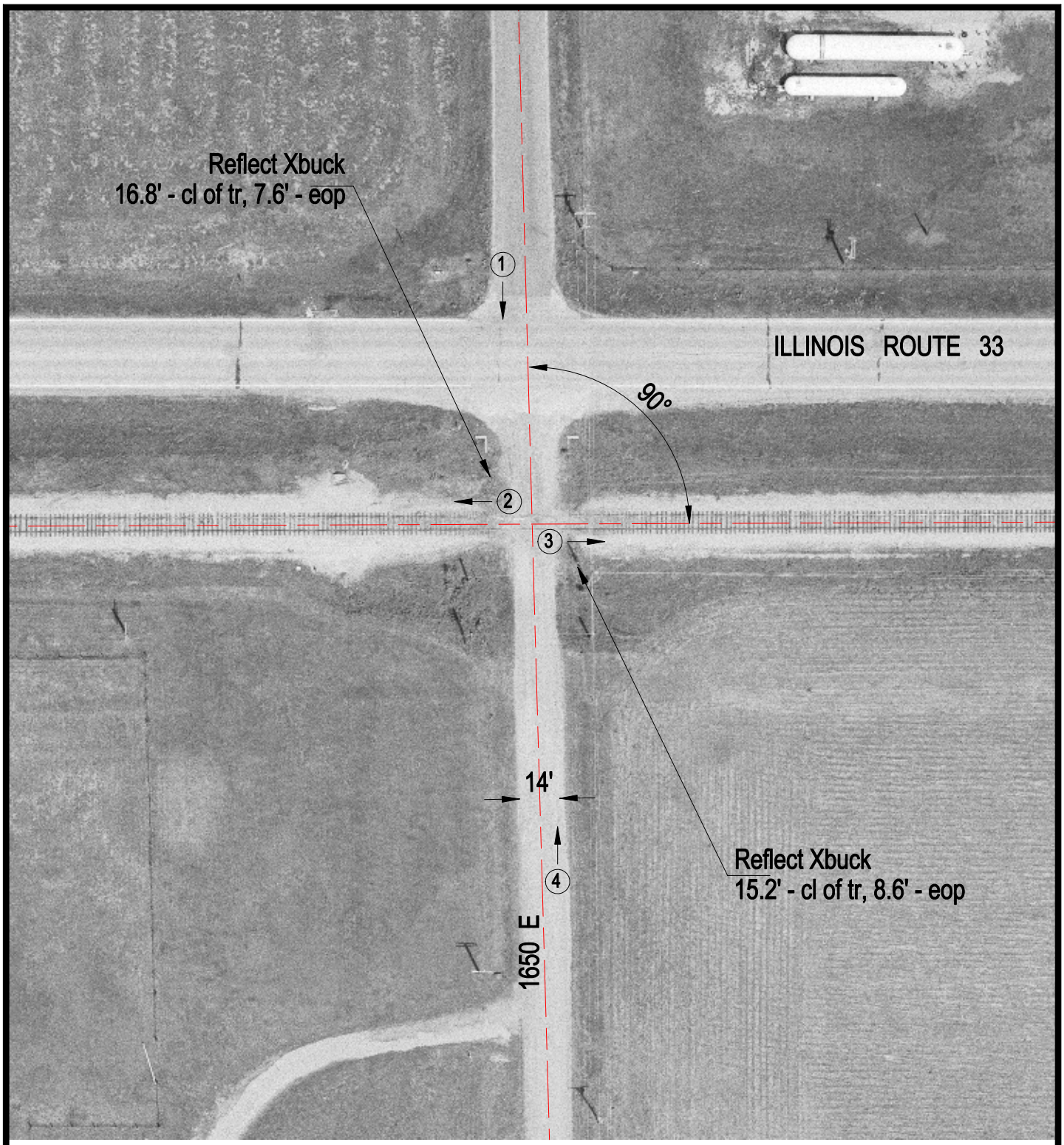

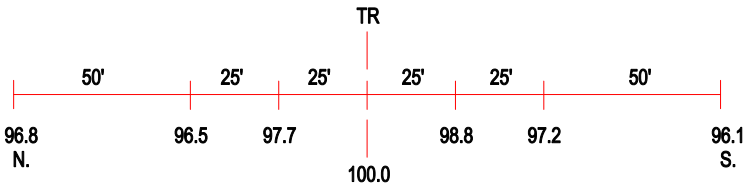

ROAD PROFILE

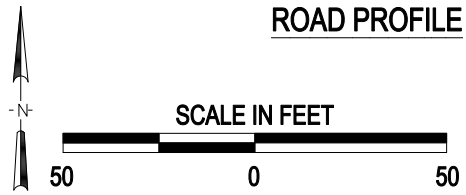

3 Photo Location

Crossing #:	292549L
Location:	Crawford Co., City of Palestine (N)
Lat/Long:	39°00'26" / 87°38'24"
Railroad:	INRD
Street:	1650E
Railroad Milepost:	124.70
Crossing Protection:	Signs