


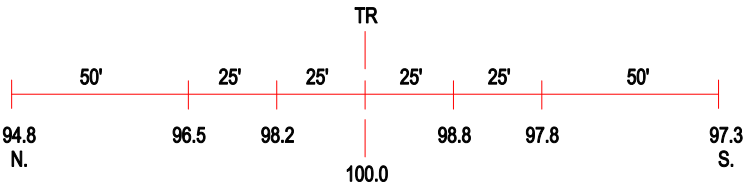


ROAD PROFILE

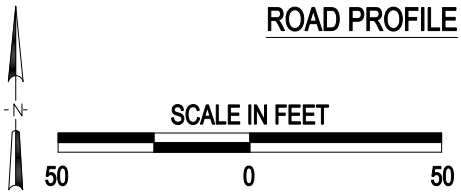


(3) Photo Location

| | |
|---|---|
| Crossing #: | 292461N |
| Location: | Crawford Co., City of Oblong (N) |
| Lat/Long: | 39°00'04" / 87°55'40" |
| Railroad: | INRD |
| Street: | 100E |
| Railroad Milepost: | 140.55 |
| Crossing Protection: | Signs |