

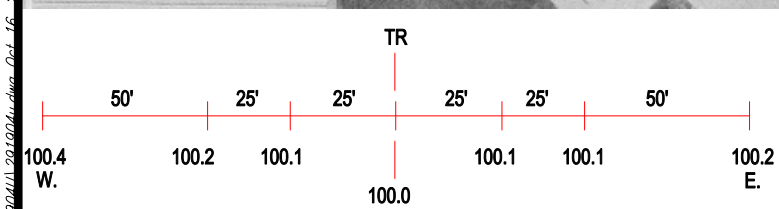

ROAD PROFILE

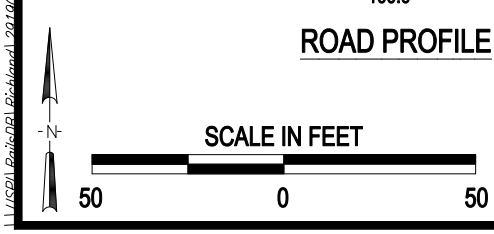

3 Photo Location

Crossing #: 291904U

Location: Richland Co., City of Olney (N)

Lat/Long: 38°42'06" / 88°04'45"

Railroad: IHRC

Street: Radio Tower Rd.

Railroad Milepost: 181.20

Crossing Protection: NONE

\\USPI\RailsDB\Richland\291904U\291904u.dwg Oct 16, 2009 1:29am