

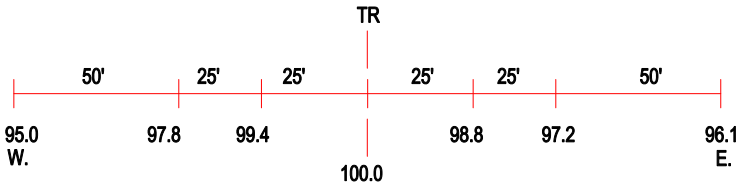

ROAD PROFILE

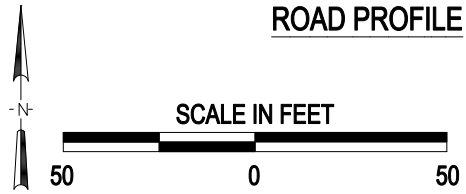

3 Photo Location

Crossing #:	291897L
Location:	Richland Co., City of Olney (I)
Lat/Long:	38°43'23" / 88°05'10"
Railroad:	IHRC
Street:	Lafayette St.
Railroad Milepost:	179.55
Crossing Protection:	Signs

J:\RICHLAND\291897L\291897L.DWG 06/21/00 14:01 TFC