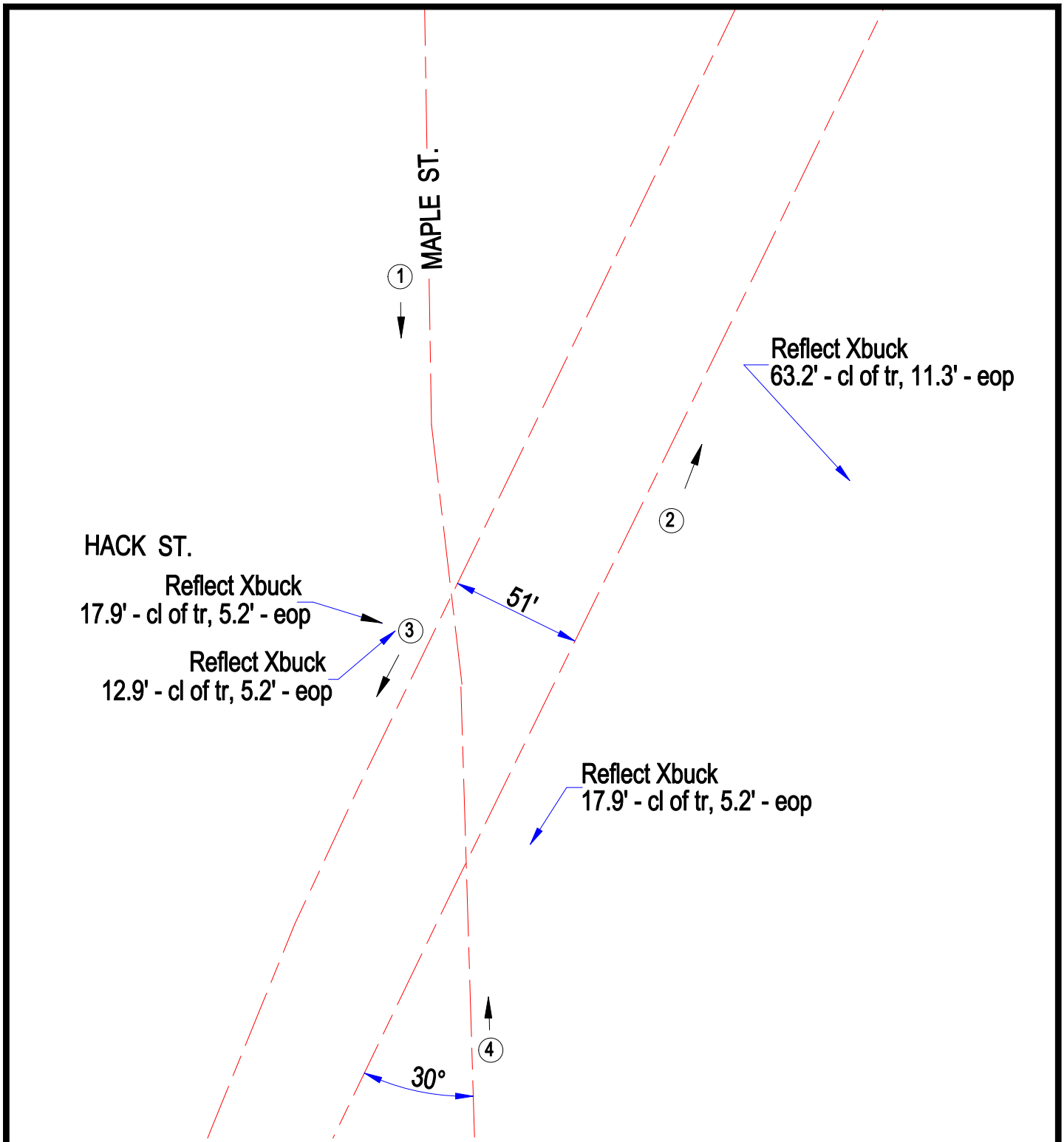

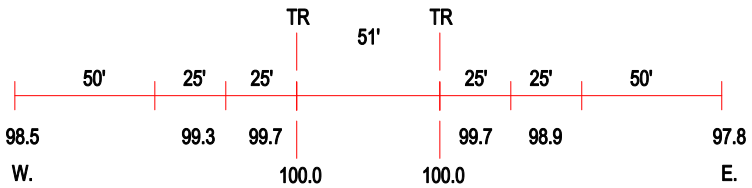

ROAD PROFILE

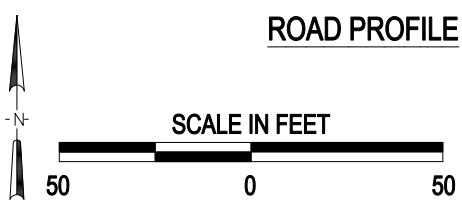

3 Photo Location

Crossing #:	291449D
Location:	Livingston Co., City of Cullom (I)
Lat/Long:	40°52'43" , 88°16'09"
Railroad:	BLOL
Street:	Maple St.
Railroad Milepost:	88.41
Crossing Protection:	Signs

J:\LIVINGSTON\291449D\291449D.DWG 03/05/01 09:27 PAC