

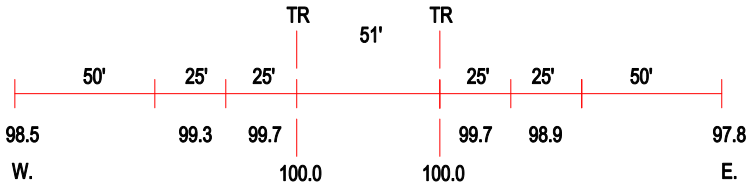

ROAD PROFILE

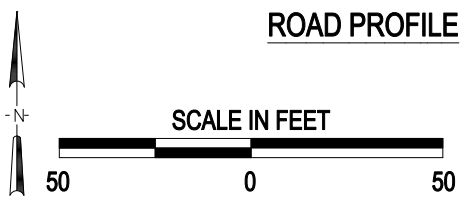

3 Photo Location

Crossing #:	291448W
Location:	Livingston Co., City of Cullom (I)
Lat/Long:	40°52'46" , 88°16'07"
Railroad:	BLOL
Street:	Hack St.
Railroad Milepost:	88.40
Crossing Protection:	Signs

J:\LIVINGSTON\291448W\291448W.DWG 03/05/01 09:24 PAC