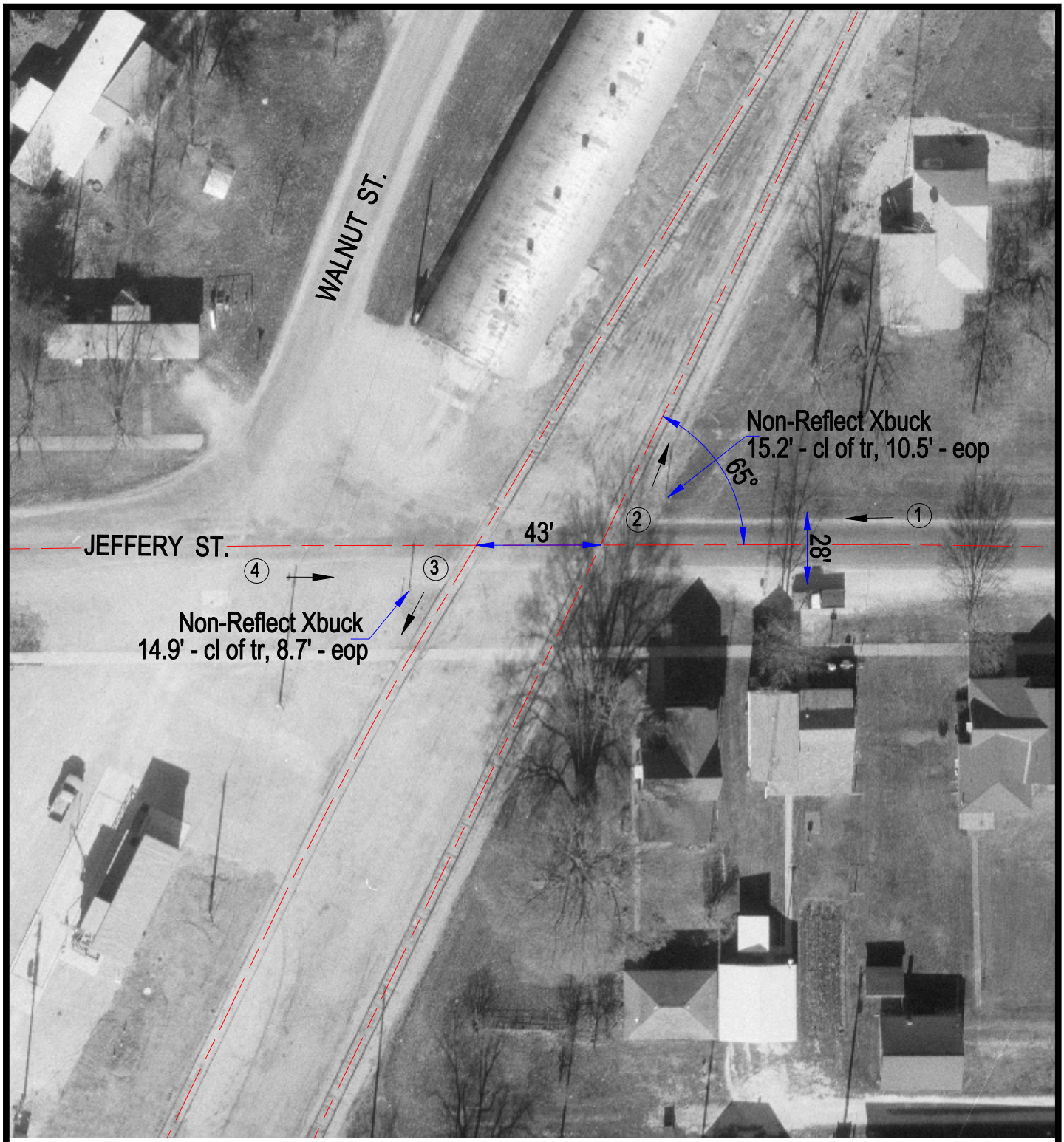

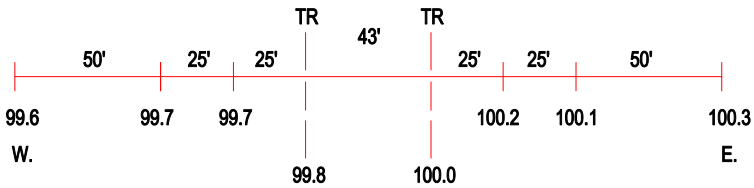

ROAD PROFILE

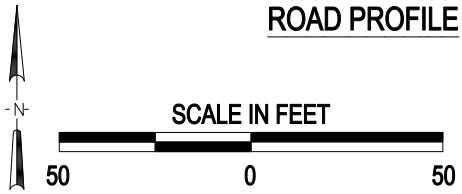

(3) Photo Location

Crossing #:	291447P
Location:	Livingston Co., City of Cullom (I)
Lat/Long:	40°52'49" , 88°16'05"
Railroad:	BLOL
Street:	Jeffery St.
Railroad Milepost:	88.31
Crossing Protection:	Signs

J:\LIVINGSTON\291447P\291447P.DWG 03/05/01 09:21 PAC