

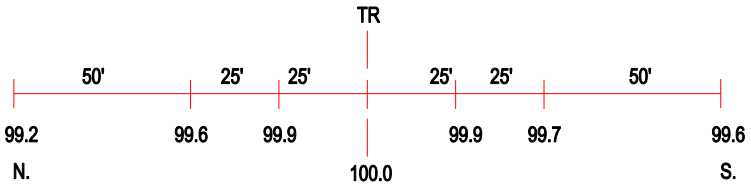

ROAD PROFILE

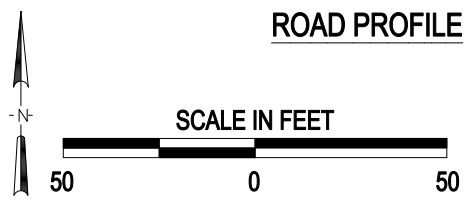

3 Photo Location

Crossing #:	291445B
Location:	Livingston Co., City of Cullom (N)
Lat/Long:	40°53'17" , 88°15'44"
Railroad:	BLOL
Street:	Cherry St.
Railroad Milepost:	87.65
Crossing Protection:	Signs

J:\LIVINGSTON\291445B\291445B.DWG 09/08/00 14:08 MEW