

Aerial Imagery Courtesy of IDOT @ 2006

NOTE: ALL MEASUREMENTS ARE IN FEET

DOT/AAR Inventory #: 291263P

Location: Kankakee Co., In Herscher, IL

Lat/Long: 41° 2' 59"/-88° 5' 52"

Railroad Milepost - Line: 71.65-E

Crossing Angle (Deg.): 90

Crossing Width (By Track): 32.0, 32.0 (1 to 2)

Number of Tracks: 2

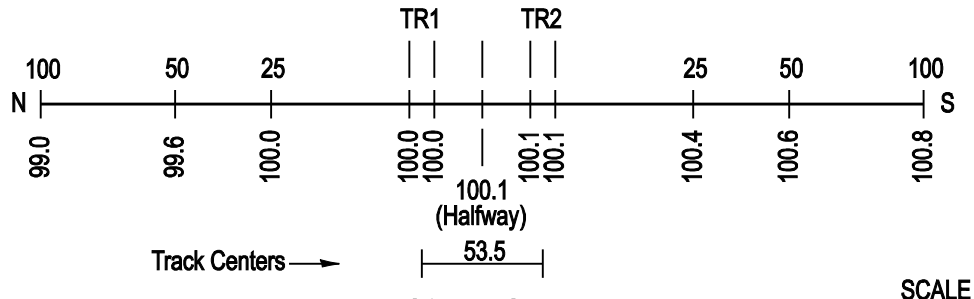

ROAD PROFILE

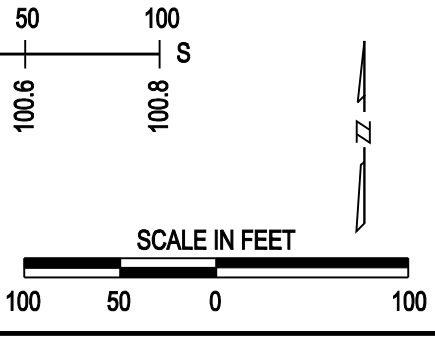

Copyright 2010 by The State of Illinois