

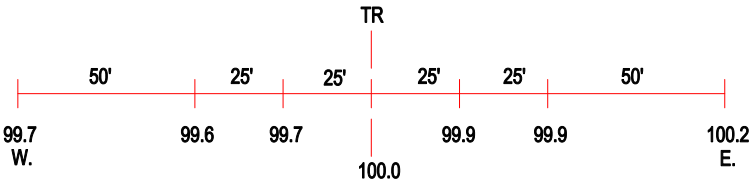

ROAD PROFILE

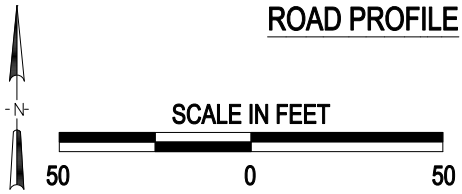

(3) Photo Location

Crossing #:	291014J
Location:	Pulaski Co., City of Mound City (I)
Lat/Long:	37°05'04" / 89°09'44"
Railroad:	IC
Street:	Railroad St.
Railroad Milepost:	3.07
Crossing Protection:	No Warning Devices

J:\PULASKI\291014J\291014J.DWG 08/04/00 09:09 LPM