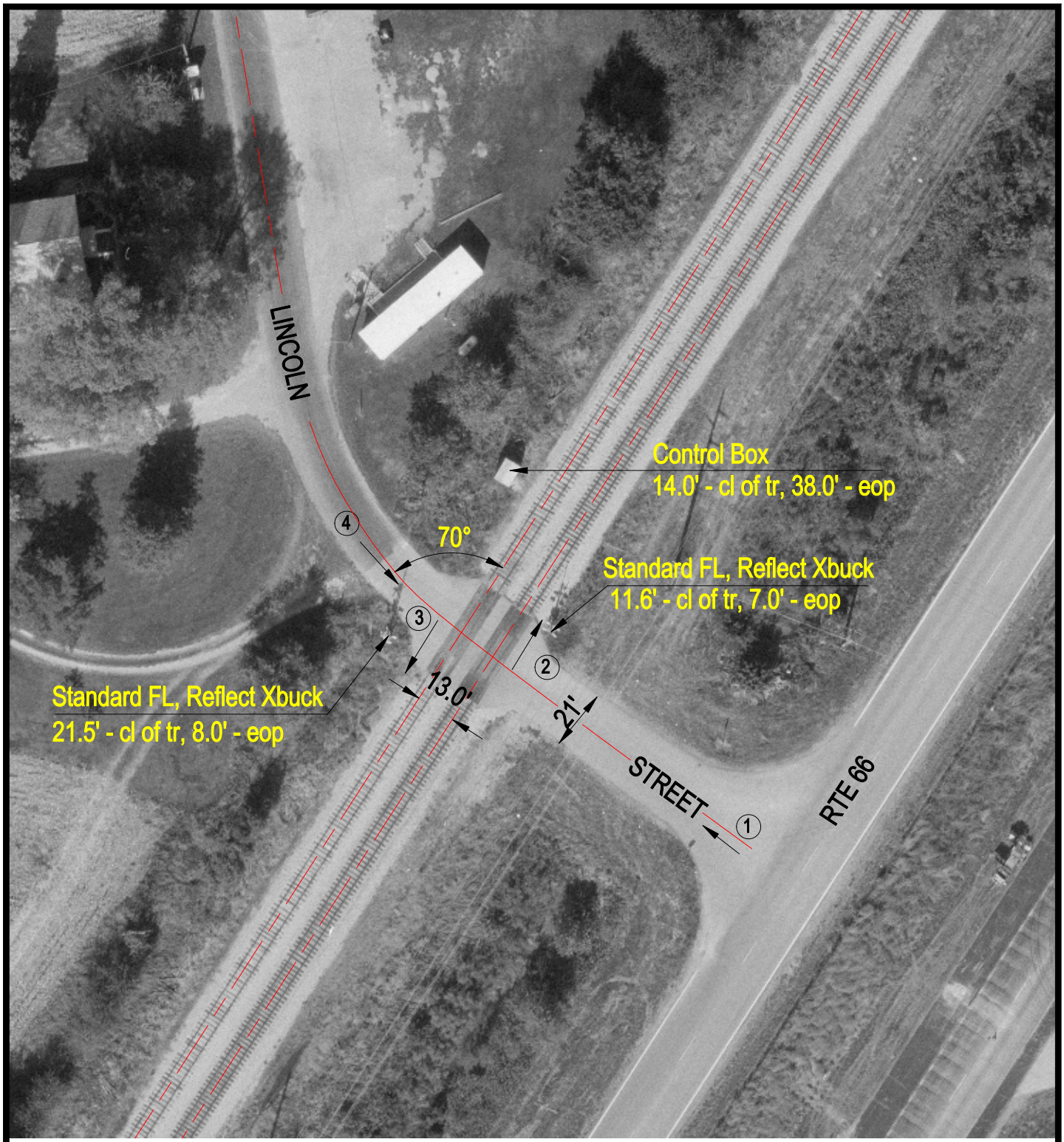

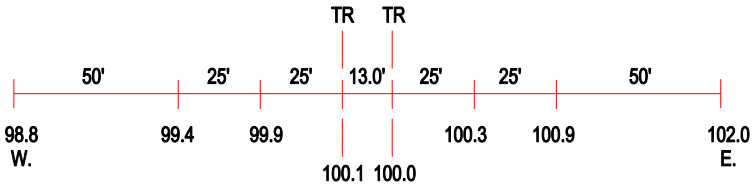

ROAD PROFILE

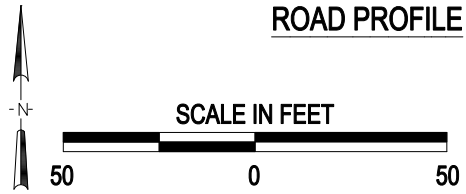

(3) Photo Location

Crossing #:	290978H
Location:	Logan Co., City of Lawndale (N)
Lat/Long:	40°12'58" / 89°17'04"
Railroad:	UP
Street:	Lincoln Street
Railroad Milepost:	150.15
Crossing Protection:	Train Activated devices

J:\LOGAN\290978H\290978H.DWG 12/07/00 09:48 JLA