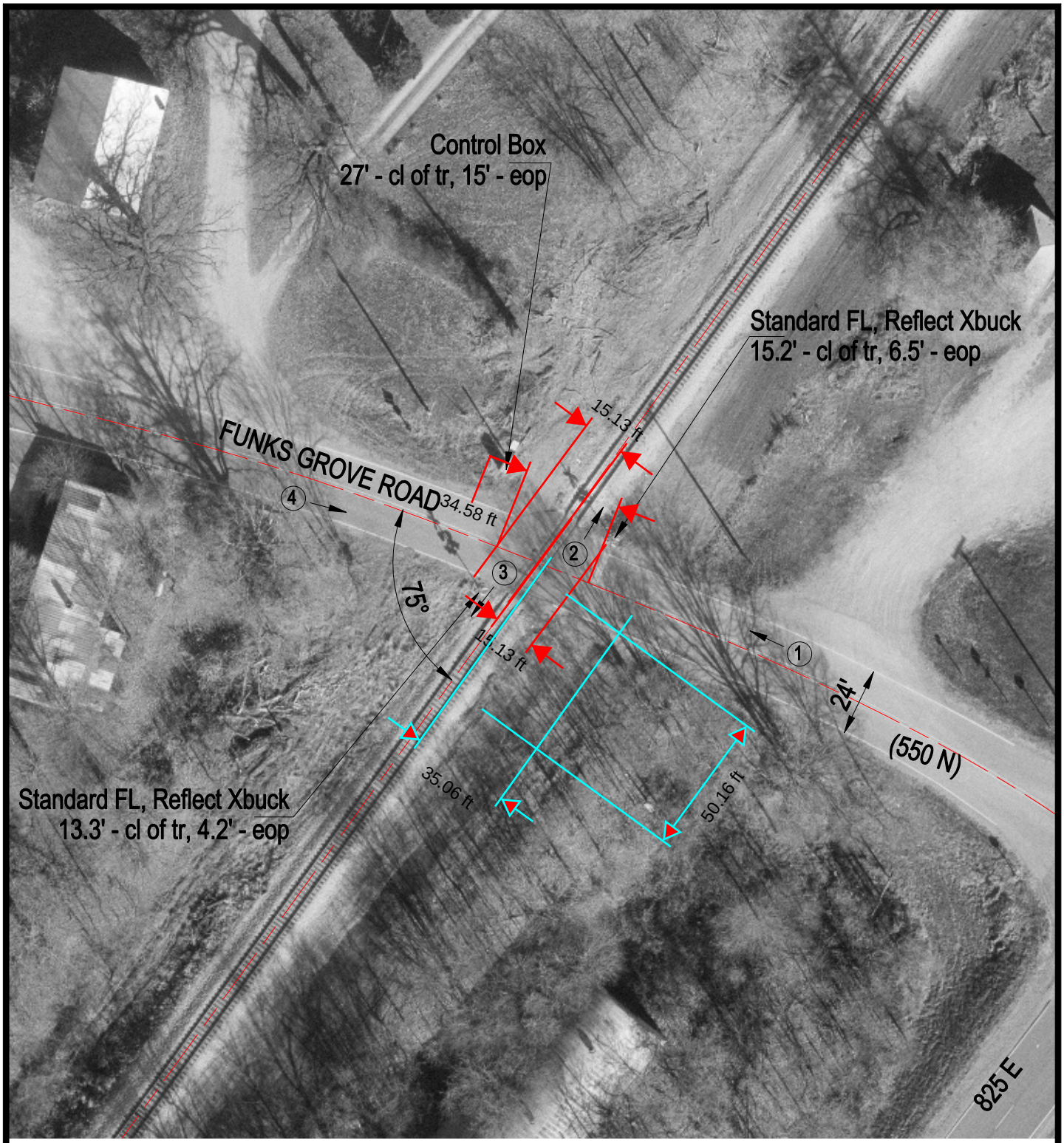

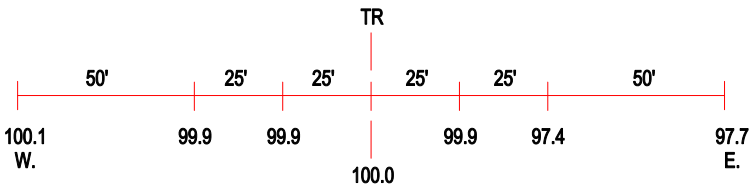

ROAD PROFILE

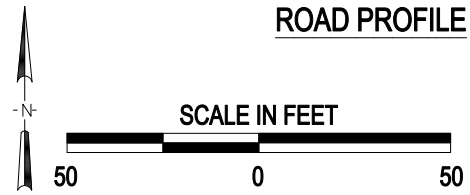

(3) Photo Location

Crossing #:	290957P
Location:	Mclean Co., City of Mclean (N)
Lat/Long:	40°21'49" / 89°06'45"
Railroad:	UP
Street:	Funks Grove Road (550 N)
Railroad Milepost:	136.35
Crossing Protection:	Train Activated Devices