

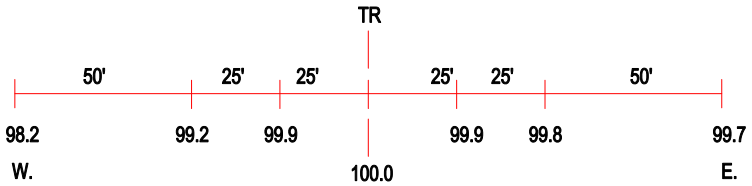

ROAD PROFILE

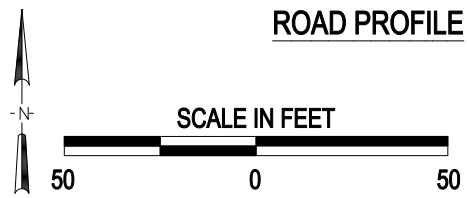

3 Photo Location

Crossing #:	290771B
Location:	Livingston Co., City of Chenoa (N)
Lat/Long:	40°47'08" , 88°41'42"
Railroad:	UP
Street:	1100 N
Railroad Milepost:	99.20
Crossing Protection:	Train Activated Devices

J:\LIVINGSTON\290771B\290771B.DWG 03/05/01 09:07 PAC