

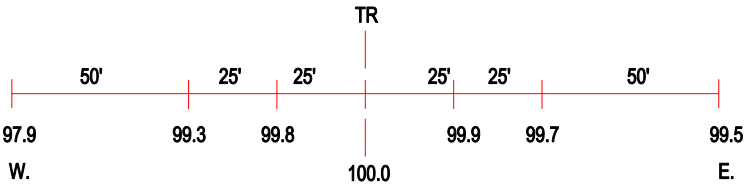

ROAD PROFILE

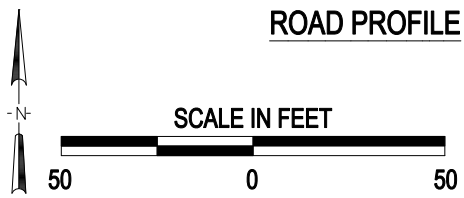

3 Photo Location

Crossing #:	290770U
Location:	Livingston Co., City of Chenoa (N)
Lat/Long:	40°47'01" , 88°41'11"
Railroad:	UP
Street:	1200 N
Railroad Milepost:	98.08
Crossing Protection:	Train Activated Devices

J:\LIVINGSTON\290770U\290770U.DWG 12/07/00 09:33 JLA