

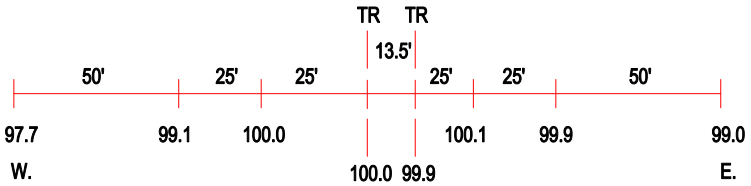

ROAD PROFILE

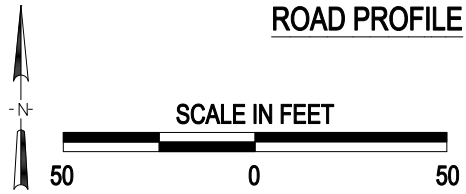

(3) Photo Location

Crossing #:	290762C
Location:	Livingston Co., City of Pontiac (N)
Lat/Long:	40°50'40" , 88°39'33"
Railroad:	UP
Street:	1500 N
Railroad Milepost:	94.71
Crossing Protection:	Train Activated Devices

J:\LIVINGSTON\290762C\290762C.DWG 03/05/01 09:03 PAC