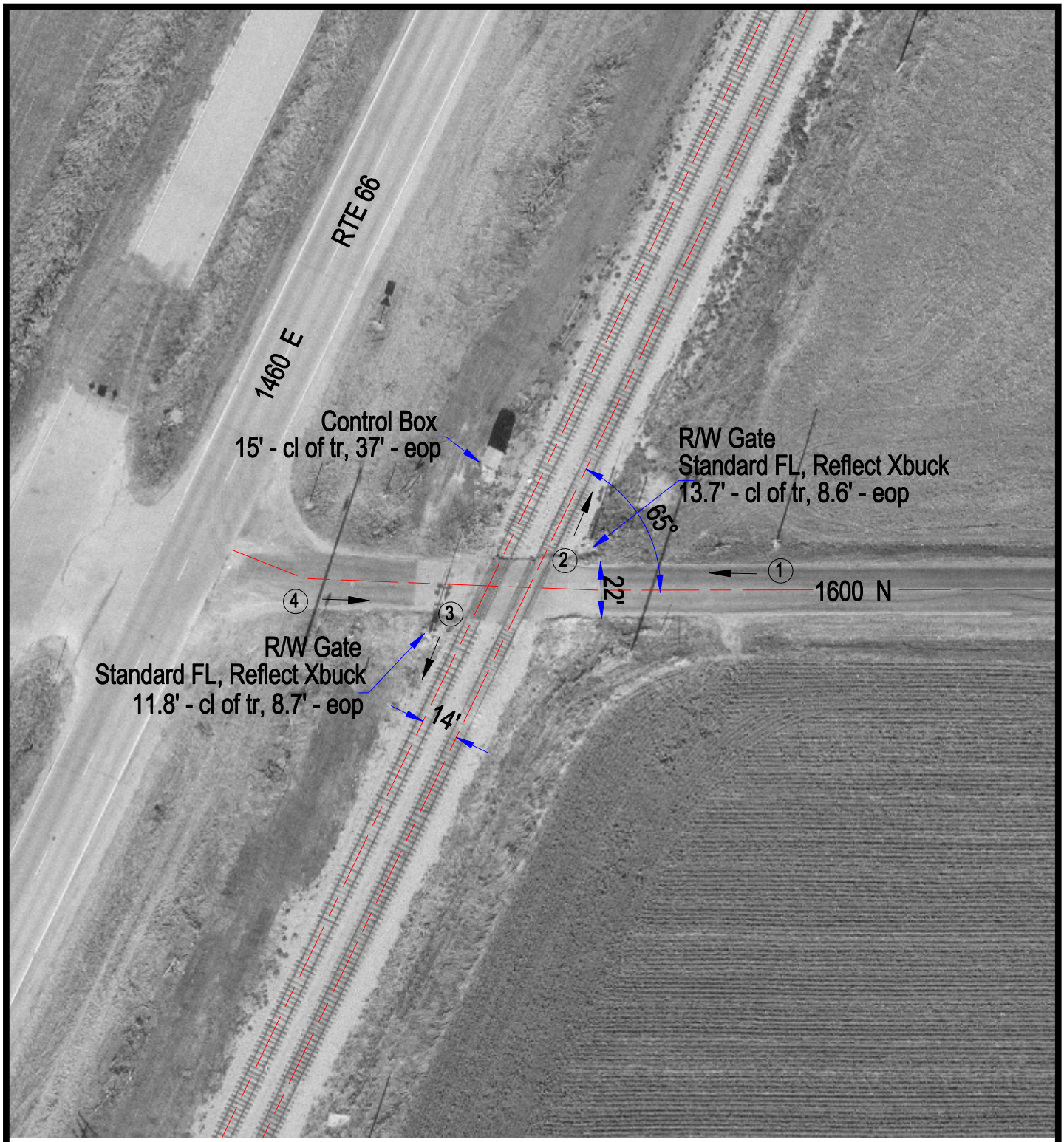

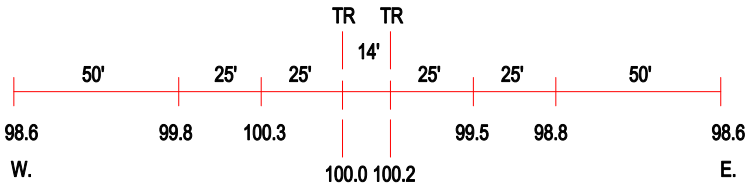

ROAD PROFILE

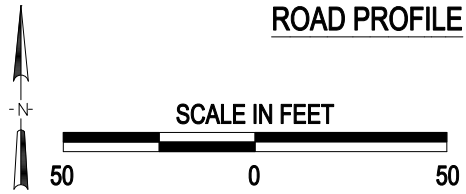

(3) Photo Location

Crossing #:	290761V
Location:	Livingston Co., City of Pontiac (N)
Lat/Long:	40°51'33" , 88°38'58"
Railroad:	UP
Street:	1600 N
Railroad Milepost:	93.59
Crossing Protection:	Train Activated Devices

J:\LIVINGSTON\290761V\290761V.DWG 03/05/01 09:02 PAC