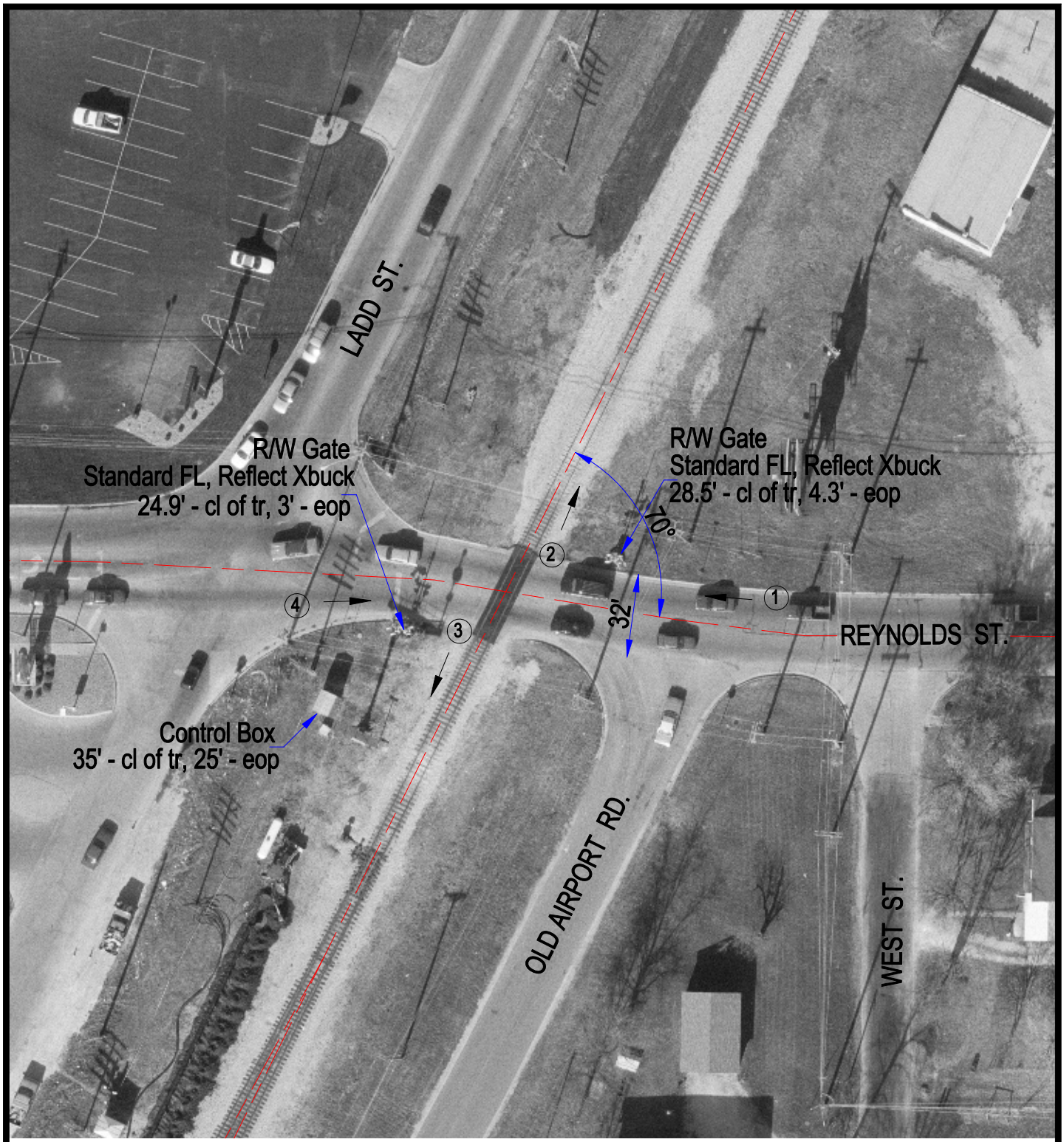

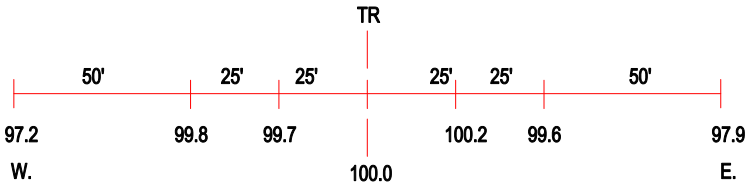

ROAD PROFILE

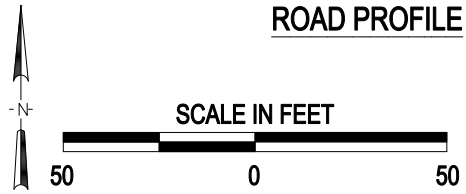

3 Photo Location

Crossing #:	290759U
Location:	Livingston Co., City of Pontiac (I)
Lat/Long:	40°52'24" , 88°38'28"
Railroad:	UP
Street:	Reynolds St.
Railroad Milepost:	92.47
Crossing Protection:	Train Activated Devices

J:\LIVINGSTON\290759U\290759U.DWG 09/08/00 13:59 MEW