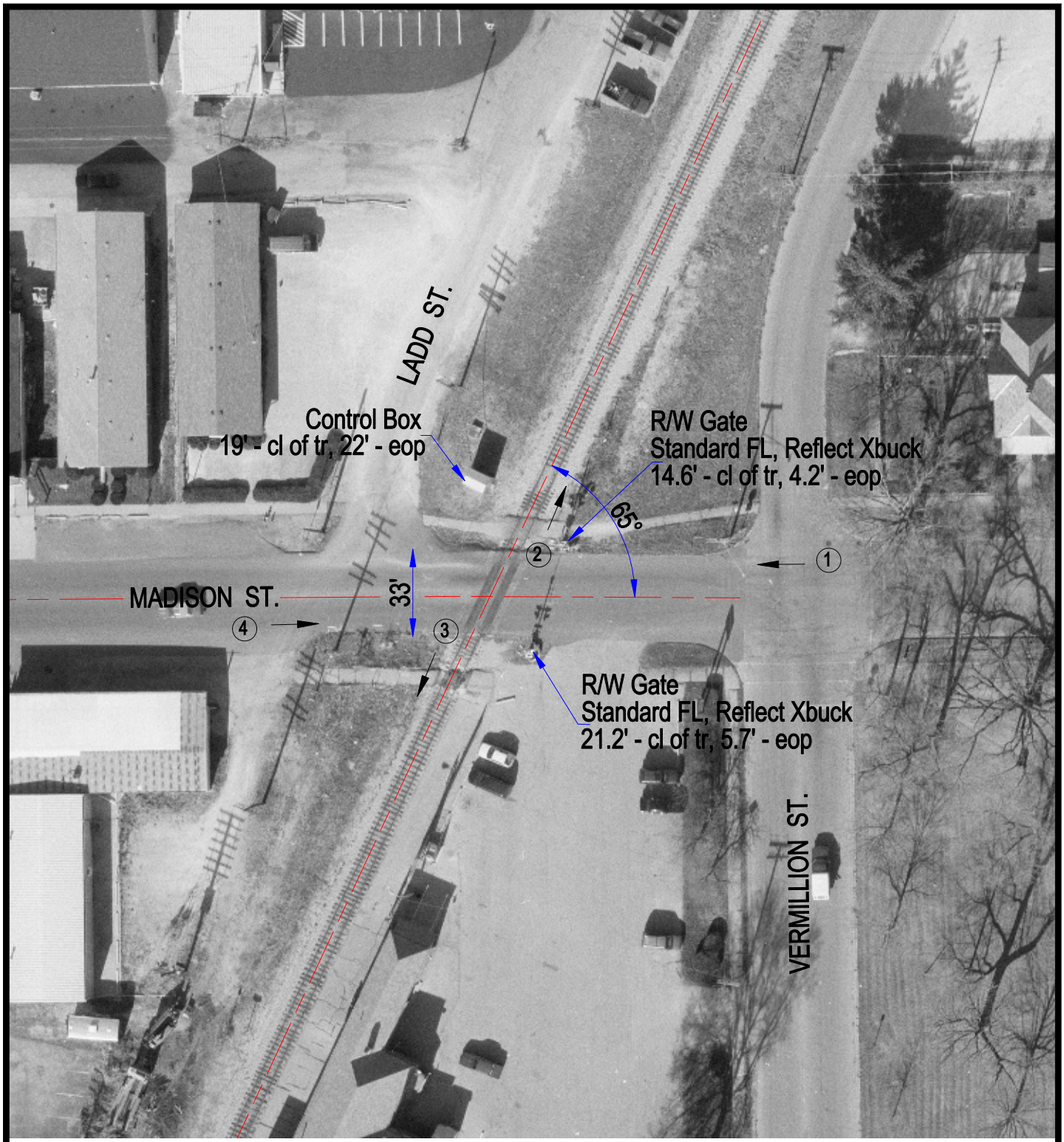

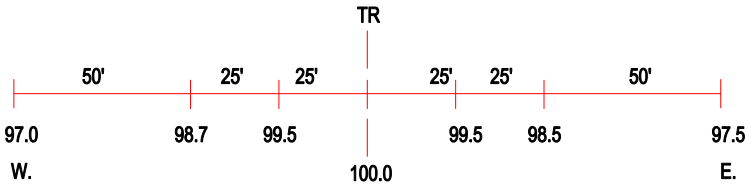

ROAD PROFILE

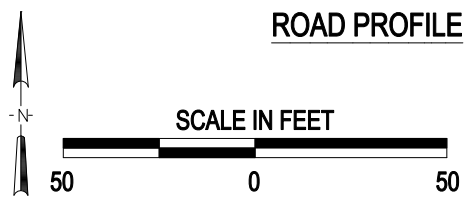

3 Photo Location

Crossing #:	290757F
Location:	Livingston Co., City of Pontiac (I)
Lat/Long:	40°52'48" , 88°38'11"
Railroad:	UP
Street:	Madison St.
Railroad Milepost:	91.97
Crossing Protection:	Train Activated Devices

J:\LIVINGSTON\290757F\290757F.DWG 09/08/00 13:58 MEW