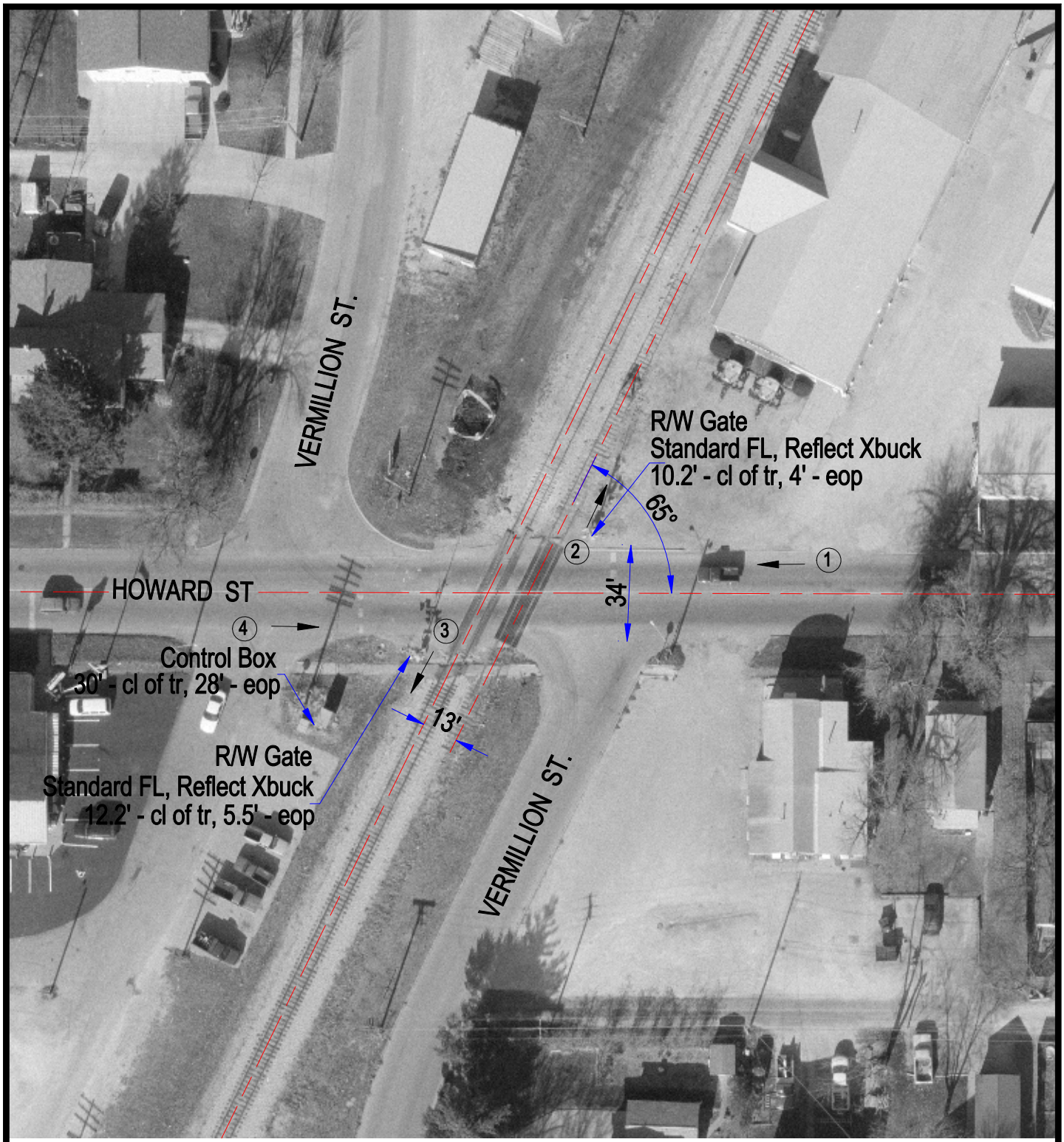

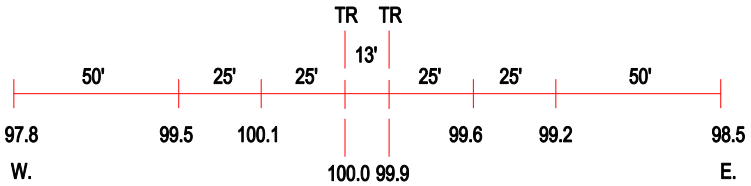

ROAD PROFILE

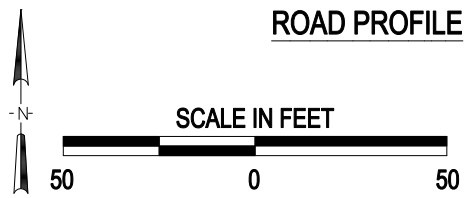

3 Photo Location

Crossing #:	290756Y
Location:	Livingston Co., City of Pontiac (I)
Lat/Long:	40°52'52" , 88°38'10"
Railroad:	UP
Street:	Howard St.
Railroad Milepost:	91.90
Crossing Protection:	Train Activated Devices

J:\LIVINGSTON\290756Y\290756Y.DWG 03/05/01 08:56 PAC