

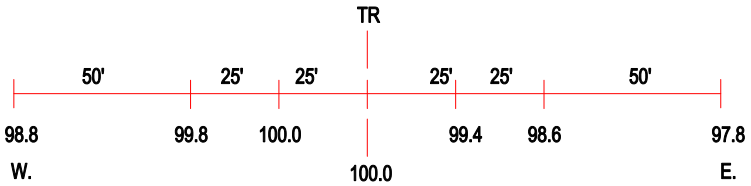

ROAD PROFILE

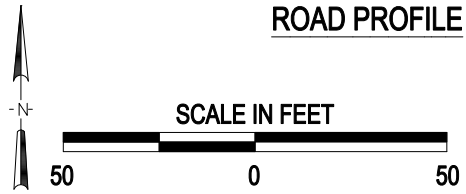

3 Photo Location

Crossing #:	290752W
Location:	Livingston Co., City of Pontiac (I)
Lat/Long:	40°53'04" , 88°38'01"
Railroad:	UP
Street:	Cleary Ave.
Railroad Milepost:	91.65
Crossing Protection:	Train Activated Devices

J:\LIVINGSTON\290752W\290752W.DWG 09/08/00 13:56 MEW