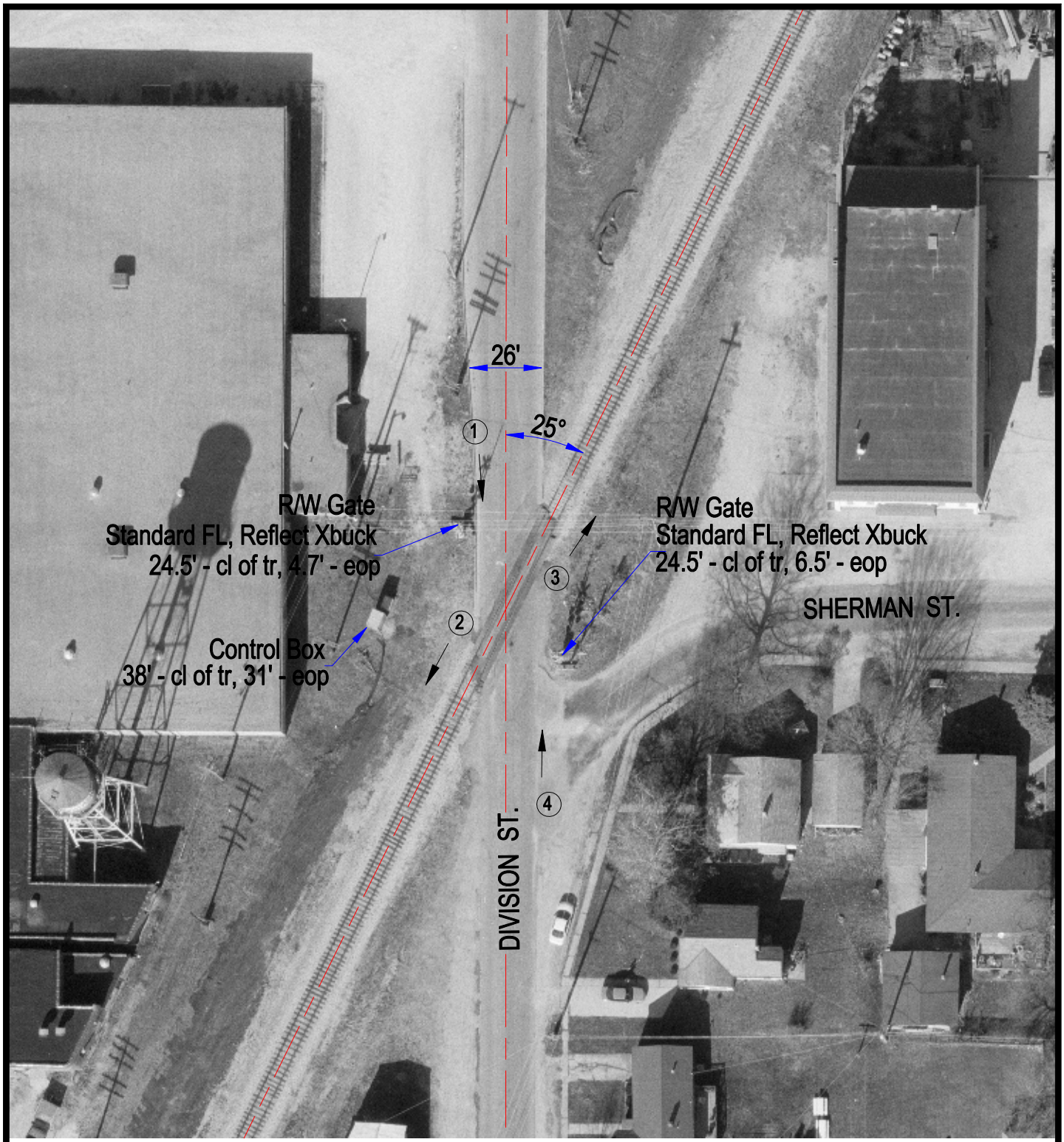

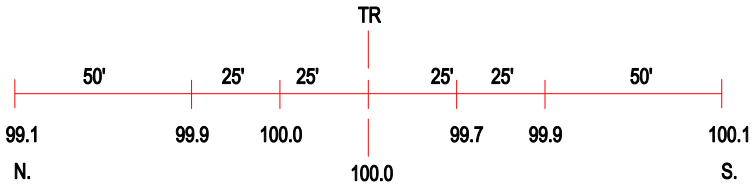

ROAD PROFILE

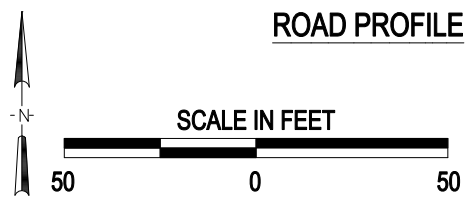

3 Photo Location

Crossing #:	290751P
Location:	Livingston Co., City of Pontiac (I)
Lat/Long:	40°53'08" , 88°37'59"
Railroad:	UP
Street:	Division St.
Railroad Milepost:	91.59
Crossing Protection:	Train Activated Devices

J:\LIVINGSTON\290751P\290751P.DWG 09/08/00 13:54 MEW