


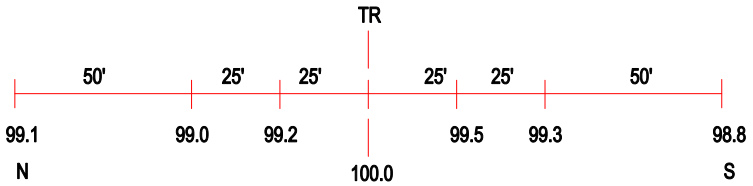


ROAD PROFILE

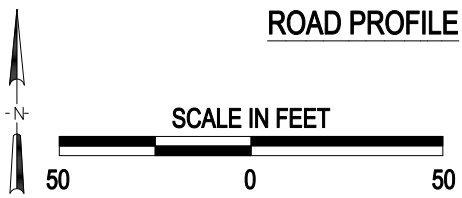


3 Photo Location

| | |
|---|---|
| Crossing #: | 290750H |
| Location: | Livingston Co., City of Pontiac (N) |
| Lat/Long: | 40°53'28" , 88°37'45" |
| Railroad: | UP |
| Street: | Main Street |
| Railroad Milepost: | 91.13 |
| Crossing Protection: | Train Activated Devices |

J:\LIVINGSTON\290750H\290750H.DWG 02/15/01 16:54 PMM