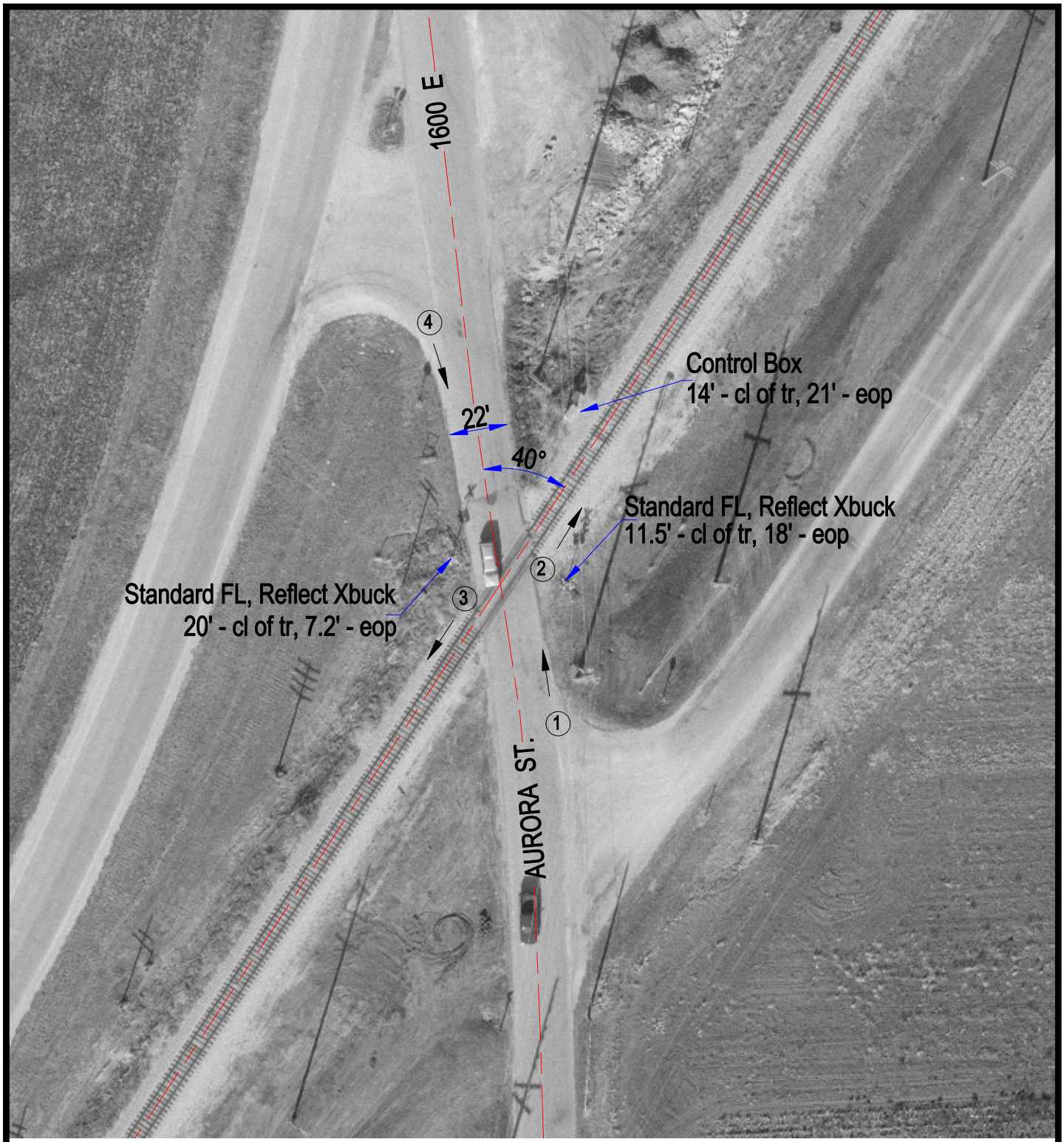

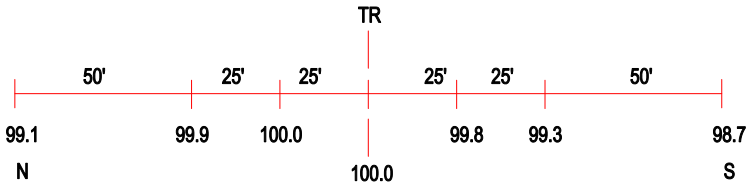

ROAD PROFILE

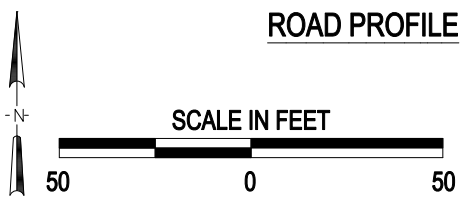

3 Photo Location

Crossing #:	290749N
Location:	Livingston Co., City of Pontiac (I)
Lat/Long:	40°53'49" , 88°37'25"
Railroad:	UP
Street:	Aurora St.
Railroad Milepost:	90.62
Crossing Protection:	Train Activated Devices

J:\LIVINGSTON\290749N\290749N.DWG 02/15/01 16:14 PMM