

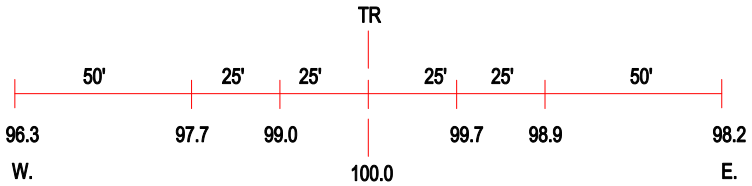

ROAD PROFILE

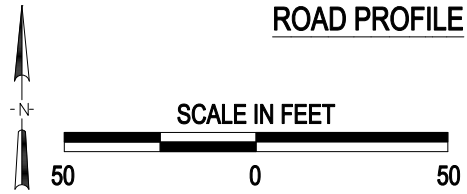

3 Photo Location

Crossing #:	290748G
Location:	Livingston Co., City of Pontiac (N)
Lat/Long:	40°55'05" , 88°36'17"
Railroad:	UP
Street:	2000 N
Railroad Milepost:	88.90
Crossing Protection:	Train Activated Devices

J:\LIVINGSTON\290748G\290748G.DWG 03/05/01 08:52 PAC