

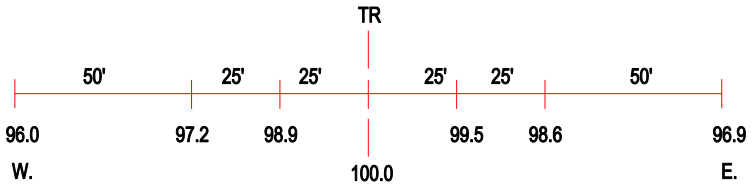

ROAD PROFILE

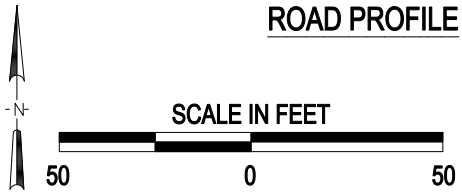

(3) Photo Location

Crossing #:	290747A
Location:	Livingston Co., City of Pontiac (N)
Lat/Long:	40°56'28" , 88°34'59"
Railroad:	UP
Street:	2160 N
Railroad Milepost:	86.92
Crossing Protection:	Train Activated Devices

J:\LIVINGSTON\290747A\290747ALDWG 03/05/01 08:50 PAC