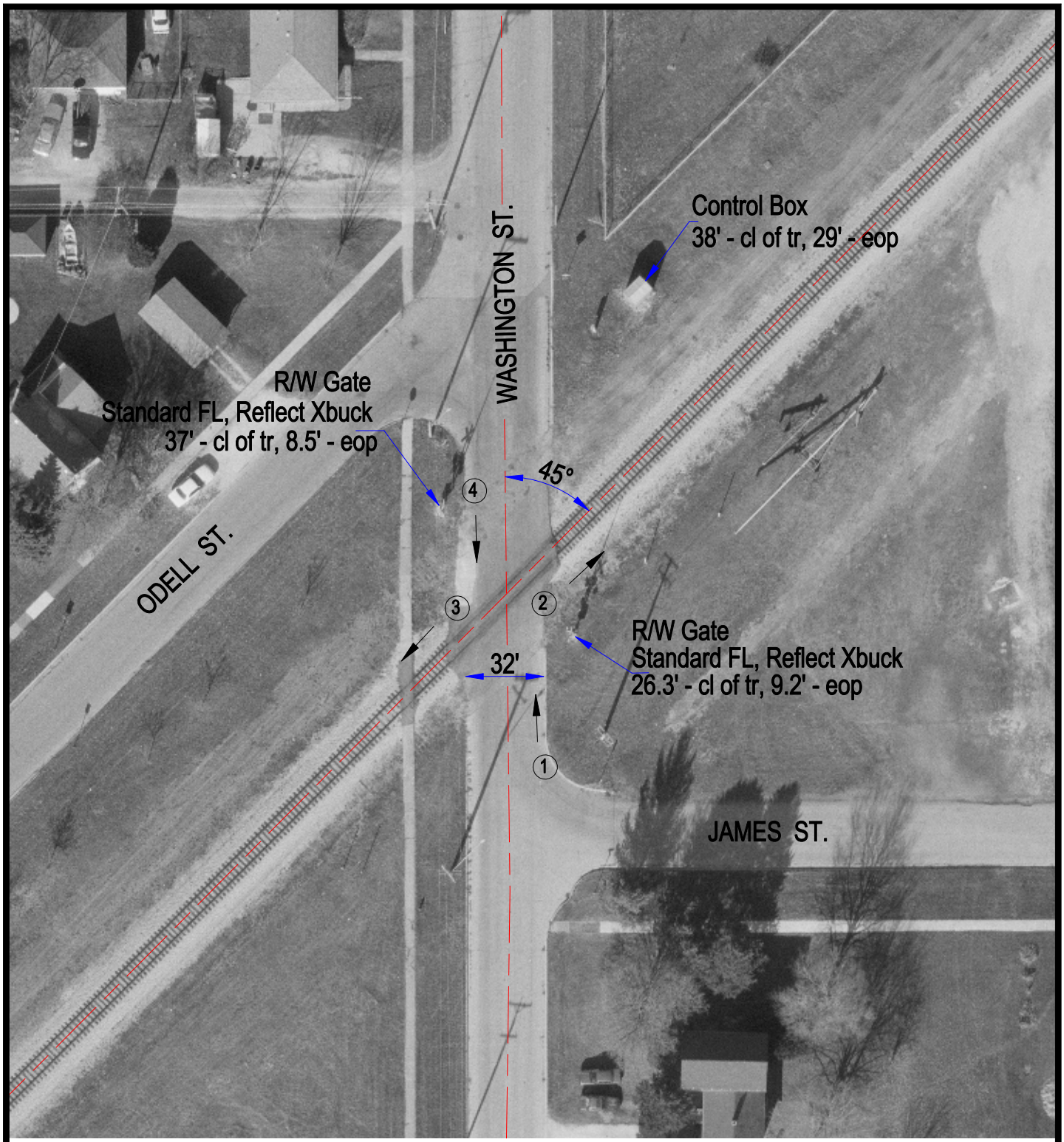

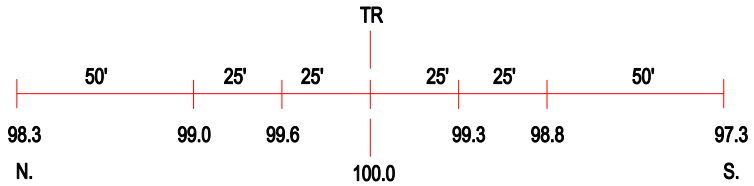

ROAD PROFILE

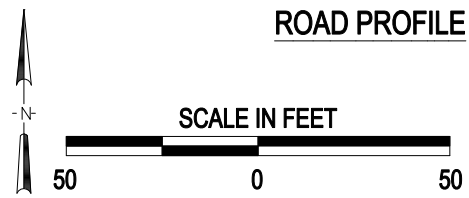

3 Photo Location

Crossing #:	290542G
Location:	Livingston Co., City of Dwight (I)
Lat/Long:	41°05'23" , 88°25'54"
Railroad:	UP
Street:	Washington St.
Railroad Milepost:	73.95
Crossing Protection:	Train Activated Devices

J:\LIVINGSTON\290542G\290542G.DWG 03/02/01 14:47 PAC