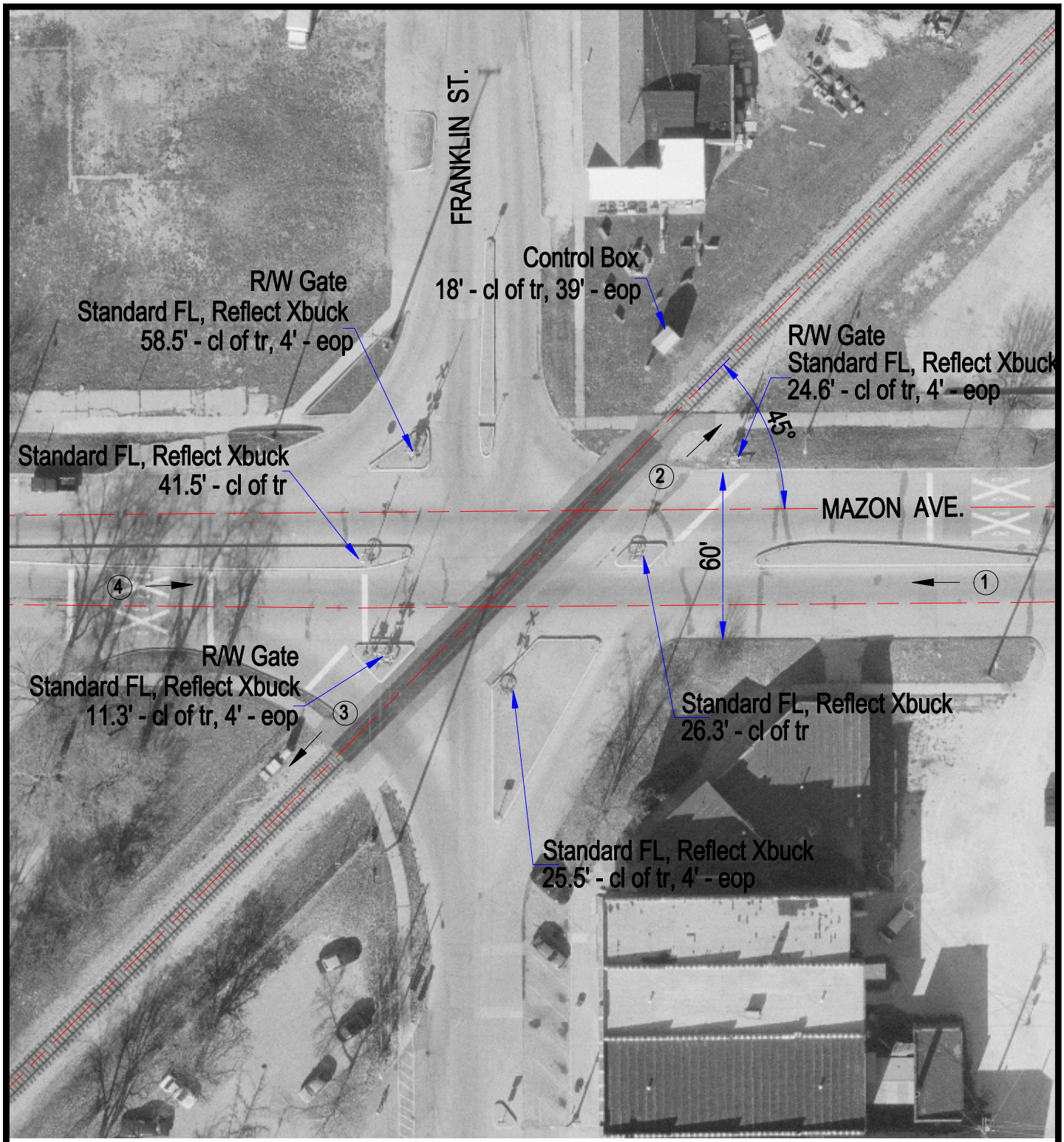

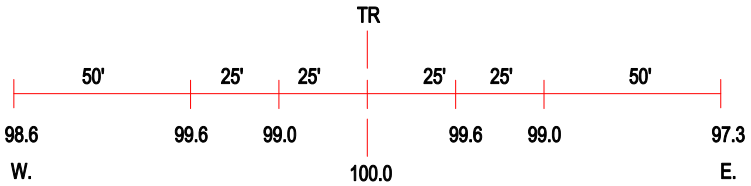

ROAD PROFILE

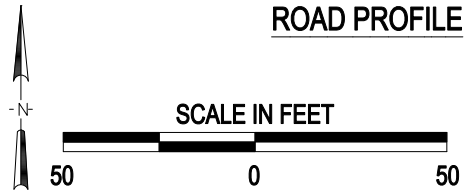

3 Photo Location

Crossing #:	290538S
Location:	Livingston Co., City of Dwight (I)
Lat/Long:	41°05'40" , 88°25'32"
Railroad:	UP
Street:	Mazon Ave.
Railroad Milepost:	73.51
Crossing Protection:	Train Activated Devices

J:\LIVINGSTON\290538S\290538S.DWG 06/13/00 11:52 LPM