

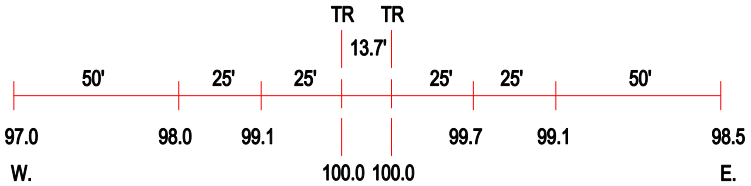

ROAD PROFILE

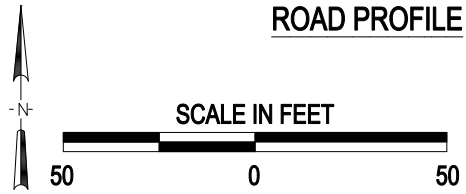

3 Photo Location

Crossing #:	290535W
Location:	Livingston Co., City of Dwight (N)
Lat/Long:	41°06'39" , 88°24'19"
Railroad:	UP
Street:	2700 N
Railroad Milepost:	71.95
Crossing Protection:	Signs

J:\LIVINGSTON\290535W\290535W.DWG 03/02/01 14:46 PAC