

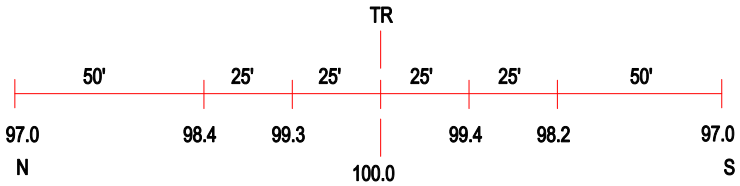

ROAD PROFILE

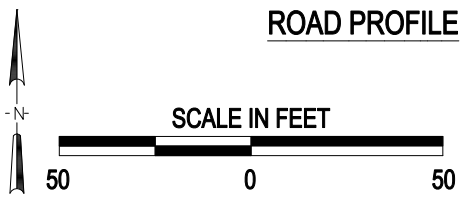

3 Photo Location

Crossing #:	290525R
Location:	Grundy Co., City of Gardner (Near)
Lat/Long:	41°11'44" / 88°19'13"
Railroad:	UP
Street:	Maher Rd
Railroad Milepost:	65.50
Crossing Protection:	Signs

J:\GRUNDY\290525R\290525R.DWG 06/27/00 09:00 AJB