


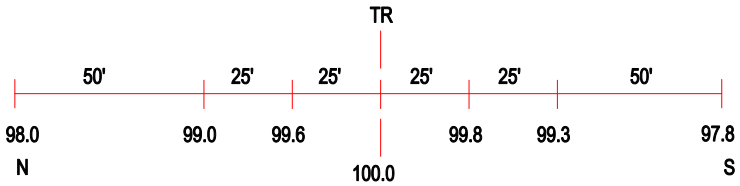


ROAD PROFILE

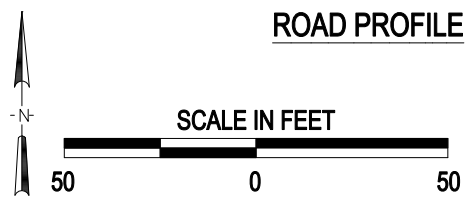


3 Photo Location

| | |
|---|---|
| Crossing #: | 290518F |
| Location: | Grundy Co., City of Gardner (In) |
| Lat/Long: | 41°11'24" / 88°18'19" |
| Railroad: | UP |
| Street: | Center St |
| Railroad Milepost: | 64.36 |
| Crossing Protection: | Train Activated Devices |

J:\GRUNDY\290518F\290518F.DWG 02/15/01 15:30 PMM