

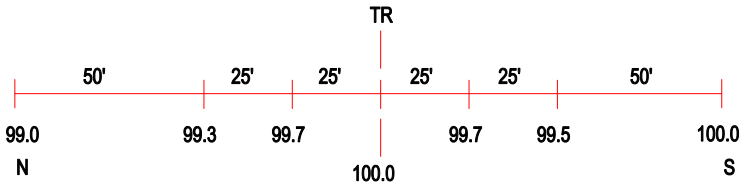

ROAD PROFILE

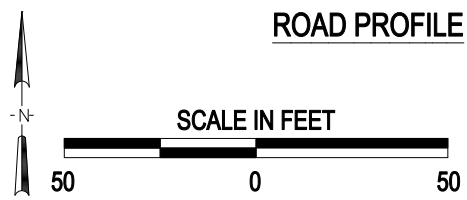

3 Photo Location

Crossing #:	290517Y
Location:	Grundy Co., City of Gardner (In)
Lat/Long:	41°11'37" / 88°17'54"
Railroad:	UP
Street:	Carbon Hill Rd
Railroad Milepost:	64.07
Crossing Protection:	Train Activated Devices

J:\GRUNDY\290517Y\290517Y.DWG 12/07/00 08:28 JLA