

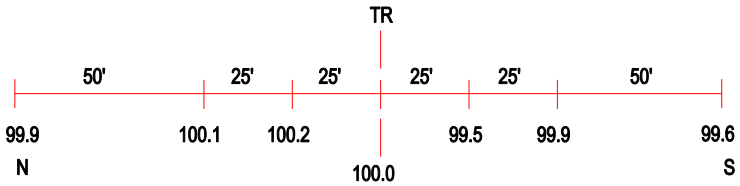

ROAD PROFILE

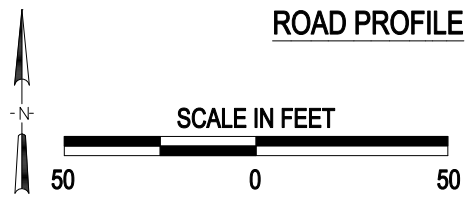

3 Photo Location

Crossing #:	290514D
Location:	Grundy Co., City of Braceville (In)
Lat/Long:	41°13'21" / 88°15'51"
Railroad:	UP
Street:	Mitchell St
Railroad Milepost:	61.30
Crossing Protection:	Train Activated Devices

J:\GRUNDY\290514D\290514D.DWG 06/22/00 13:49 AJB