


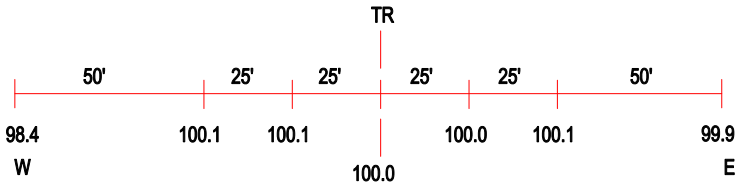


ROAD PROFILE

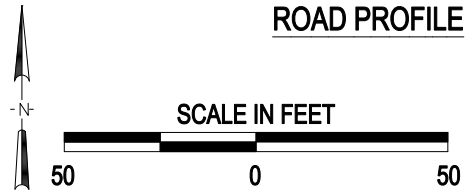


3 Photo Location

| | |
|---|---|
| Crossing #: | 290478K |
| Location: | Grundy Co., City of Braceville (In) |
| Lat/Long: | 41°13'48" / 88°16'51" |
| Railroad: | UP |
| Street: | Braceville Rd |
| Railroad Milepost: | 61.71 |
| Crossing Protection: | Train Activated Devices |

J:\GRUNDY\290478K\290478K.DWG 06/22/00 12:59 AJB