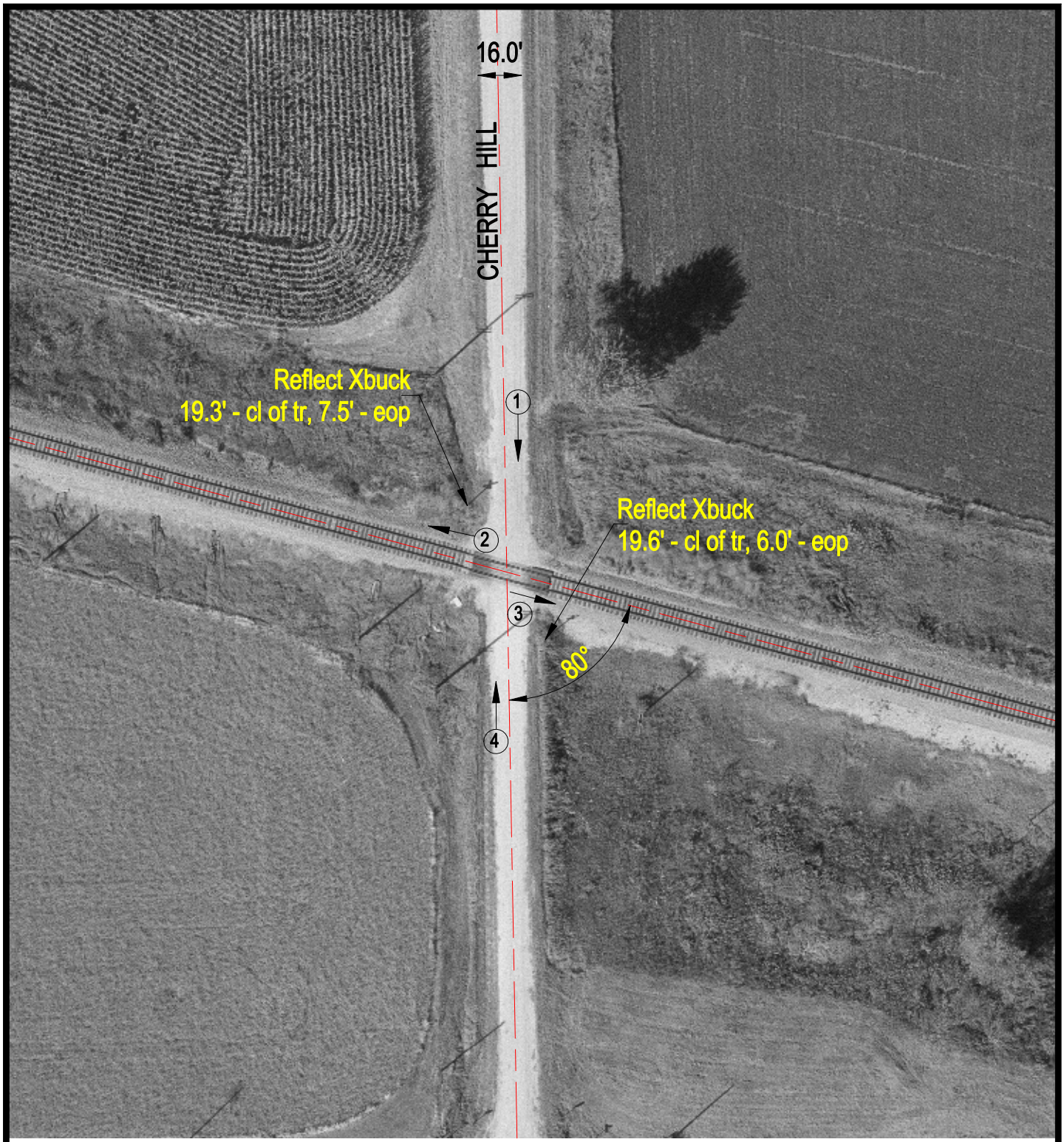


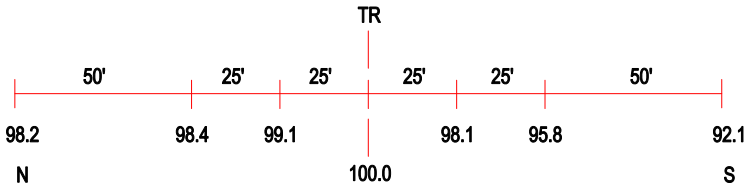


ROAD PROFILE

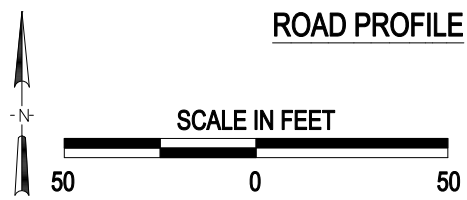


3 Photo Location

| | |
|---|---|
| Crossing #: | 290142N |
| Location: | Stephenson Co., City of Freeport (Near) |
| Lat/Long: | 42°15'33" / 89°30'13" |
| Railroad: | CC |
| Street: | Cherry Hill |
| Railroad Milepost: | 107.95 |
| Crossing Protection: | SIGN |

J:\STEPHENSON\290142N\290142N.DWG 04/11/01 09:36 JLA