

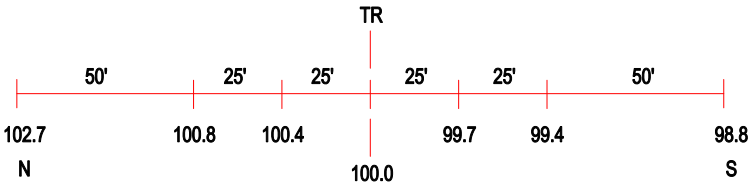

ROAD PROFILE

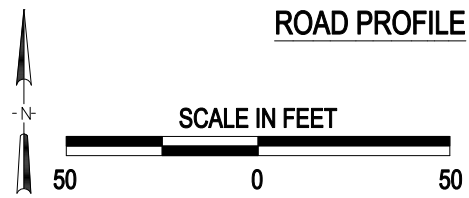

(3) Photo Location

Crossing #:	290133P
Location:	Stephenson Co., City of Freeport (Near)
Lat/Long:	42°15'00" / 89°27'19"
Railroad:	CC
Street:	Holland Church
Railroad Milepost:	105.30
Crossing Protection:	Train Activated Devices

J:\STEPHENSON\290133P\290133P.DWG 04/11/01 09:31 JLA