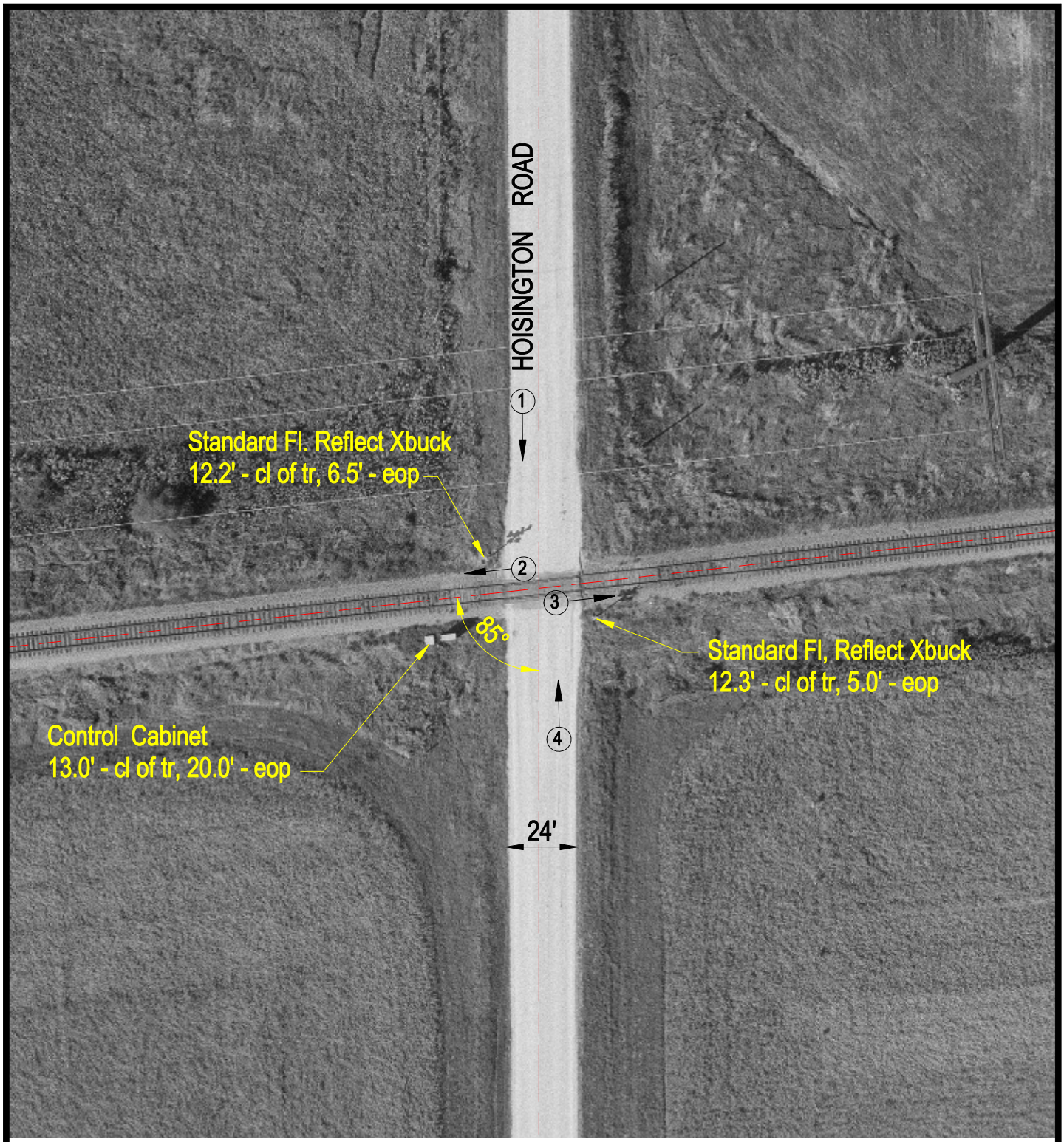

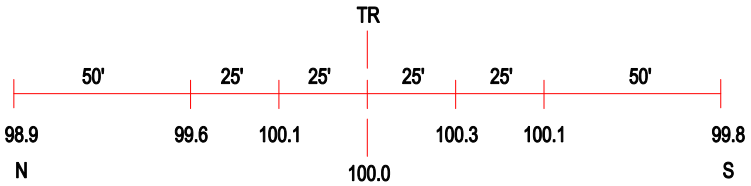

ROAD PROFILE

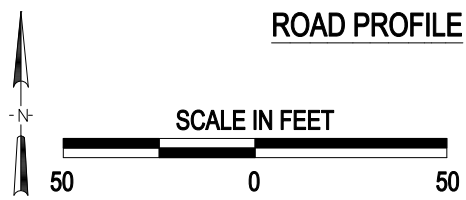

3 Photo Location

Crossing #:	290108G
Location:	Winnebago Co., City of Winnebago (Near)
Lat/Long:	42°14'10" / 89°17'59"
Railroad:	CC
Street:	Hoisington Road
Railroad Milepost:	97.25
Crossing Protection:	Train Activated Devices

J:\WINNEBAGO\290108G\290108G.DWG 02/19/01 14:25 WAK