

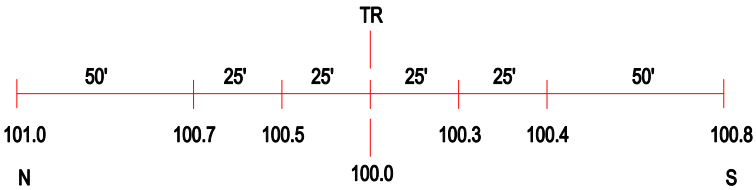

ROAD PROFILE

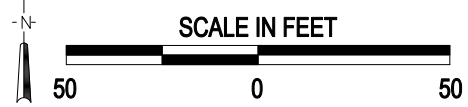

(3) Photo Location

Crossing #:	289989Y
Location:	Winnebago Co., City of Rockford (Near)
Lat/Long:	42°13'38" / 88°59'59"
Railroad:	CC
Street:	Mulford Road
Railroad Milepost:	80.10
Crossing Protection:	Train Activated Devices

J:\WINNEBAGO\289989Y\289989Y.DWG 02/19/01 09:44 WAK