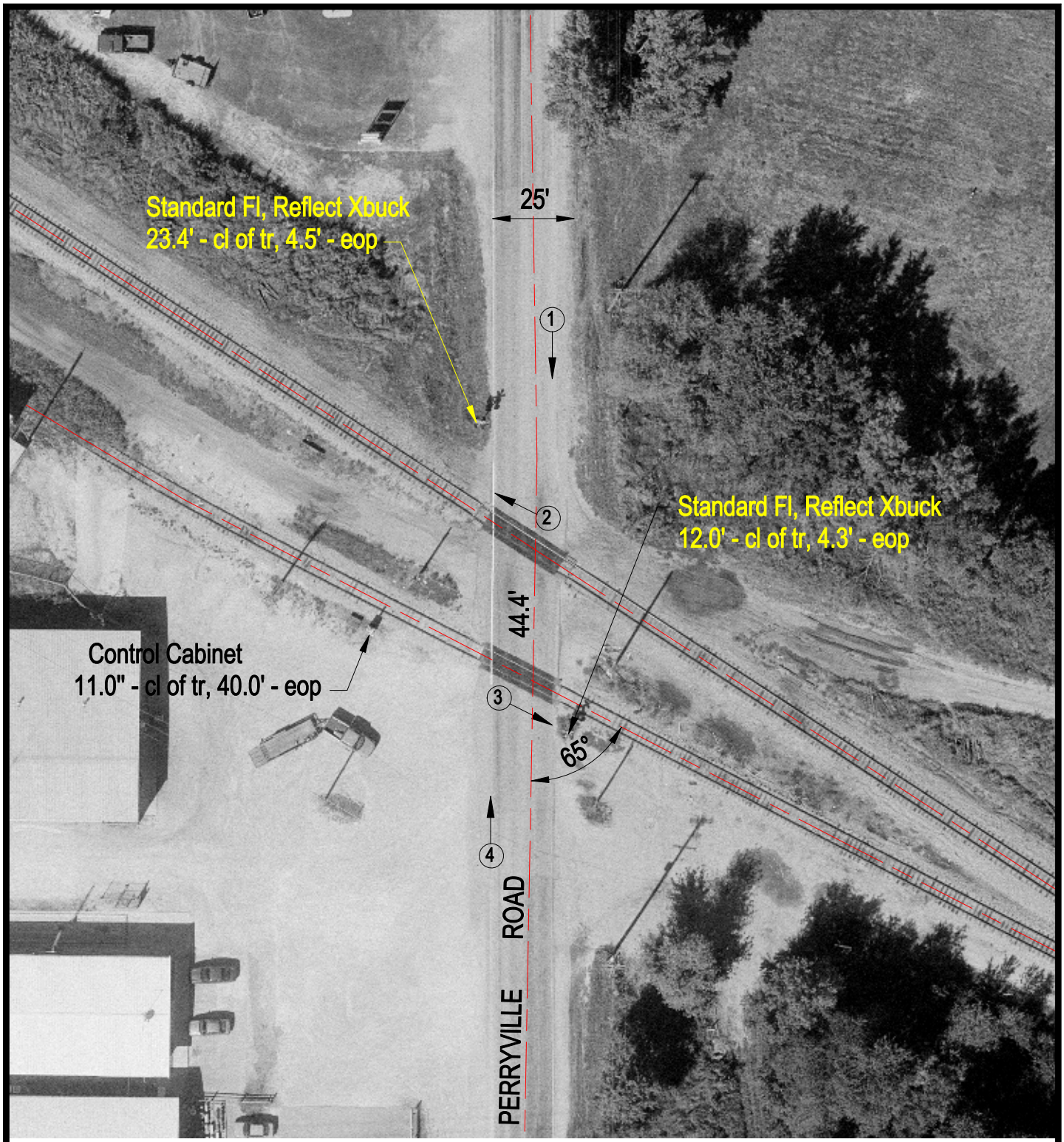

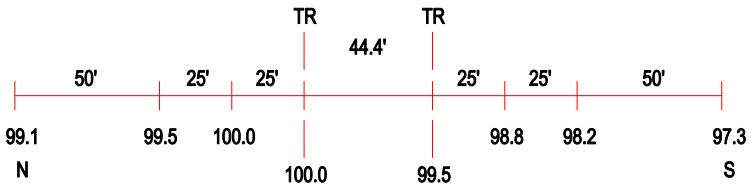

ROAD PROFILE

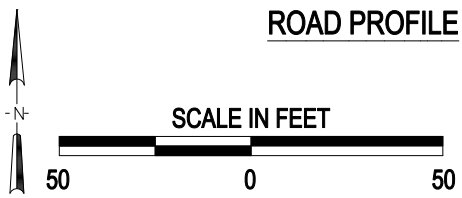

3 Photo Location

Crossing #:	289987K
Location:	Winnebago Co., City of Rockford (Near)
Lat/Long:	42°13'16" / 89°58'46"
Railroad:	CC
Street:	Perryville Road
Railroad Milepost:	79.20
Crossing Protection:	Train Activated Devices

J:\WINNEBAGO\289987K\289987K.DWG 03/08/01 16:03 BJB