

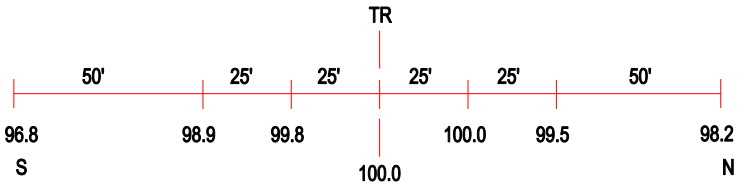

ROAD PROFILE

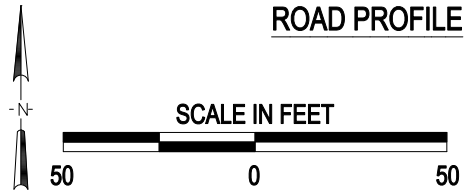

3 Photo Location

Crossing #:	289979T
Location:	Boone Co., City of Kingston (Near)
Lat/Long:	42°10'18" / 88°54'02"
Railroad:	CC
Street:	Irene Rd
Railroad Milepost:	73.65
Crossing Protection:	Train Activated Devices

J:\BOONE\289979T\289979T.DWG 06/21/00 10:35 TFG